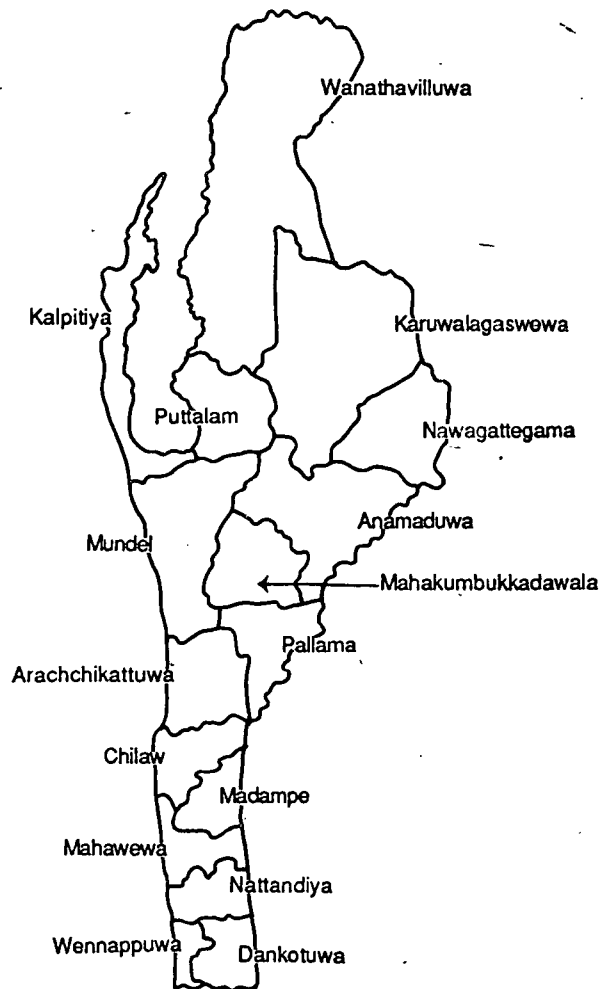




# AGRICULTURAL CROPS AND LIVESTOCK 1992/93

## PUTTALAM DISTRICT PRELIMINARY REPORT




## Preface...

A survey on Agricultural crops and Livestock was undertaken by the Department covering fifteen districts in six provinces namely: Western, Central, Sabaragamuwa, North-western, Uva, and Southern during 1992/93 Maha season. It is intended to cover the rest of the provinces during the course of 1994. Although this was named as a Survey, it could be considered a "Mini Census" as all the agricultural parcels growing crops other than paddy and those rearing Livestock were listed and enumerated in the survey operation. A similar exercise was also undertaken in 1979/80 by the Department. The survey was planned with a view to establish a frame of agricultural parcels for the future surveys and to get the extents under different crops and number of livestock, at lower administrative divisions as statistical inputs for regional development programs. In order to serve immediate needs of the users, information on certain items collected in the survey were summarized with the help of Grama Niladaris who acted as enumerators of the survey and they are published in this document as a series of district reports. Additional tables will be made available later, once the parcel-wise information are processed.

The planning, execution, and successful conclusion of the entire survey operation was performed by the staff of Agriculture division of the Department, under the close guidance and supervision of Mr. A.M.U. Dissanayake, Deputy Director incharge of Agriculture Statistics division.

I wish to express my thanks to Ms. D.D.M.V. Perera, Statistician who was responsible for co-ordination of all the phases of the survey, design of questionnaires and instruction manuals, and training of supervisors, Mr. A.J. Satharasinghe, Statistician who was responsible for preparing all tables in this report on micro pcs., and Mr. J. Dodangoda, Statistician who was responsible for distribution and collection of survey materials for the logistical operations.

I am confident that the information presented in this report will be of immense help to planners and policy makers.



A.G.W. Nanayakkara  
Director of Census & Statistics.

Dept. of Census & Statistics,  
No. 6. Albert Crescent,  
P.O.Box 563.  
Colombo. 7.  
29 September 1995.

## Contents

	Page
1. Background	1
2. Objectives	2
3. Methodology	2
4. Concepts & Definitions	3
5. Tables	5

### List of Tables

1. Agricultural parcels in Puttalam district by D.S. divisions & G.N. divisions	5
2. Area under seasonal crops in Puttalam district by D.S. divisions & G.N. divisions	20
3. Area under perennial crops in Puttalam district by D.S. divisions & G.N. divisions	32
4. No. of cattle and buffaloes in Puttalam district by D.S. divisions & G.N. divisions	53

## Acknowledgement.

Many people have contributed for the successful completion of this survey in various phases. Therefore, my grate appreciation is due to all those who were responsible for the smooth conduct of the survey. It is not practical to mention their names individually. However, some major contributions are mentioned here.

The Chief Secretary of the province, District Secretary, Divisional Secretaries/Additional Govt. Agents, Commissioner of Agrarian Services who made available the valuable services and co-operation of their supporting staff.

Grama Niladaris played the key role by visiting house-holds and enumerating them as primary reporters of the survey.

District Statistical Officer Mr.I.B. Jayasinghe and his team of Statistical Investigators namely:Mr.M.G.S.B. Herath (Wanathawilluwa), Mr.T. Balamurali (Puttalam and Kalpitiya), Mr.B.L. Karunarathna (Nawagattegama), Mr.B.A.J. Calistus Mendis (Karuwalagaswewa), Mr.D.A. Kaluthanthri (Wennappuwa), Mrs. B.M.E. Gunasinghe (Chilaw), Mr. S.S.L. Jayasinghe (Mundel), Mr. S.W.Wickrama (Mahakumbukkadawala and Pallama), Mrs. E.M.S. Ekanayaka (Nattandiya), Mr. W.M.I. Aruna (Mahawewa and Madampe), Mr. T.P.P. de Silva (Dankotuwa), Mr. B.L. Karunarathna (Anamaduwa) Mr. W.N.T. Livera (Arachchikattuwa), Mr. M.L.K.P. Kumara (Head Quarter) responsible for training, supervision and to provide the technical guidance to field staff in their respective Divisional Secretary Divisions assisted by Mr. H.A. Samarasinghe and Mr. K.A. Senarathne Statistical Officers.

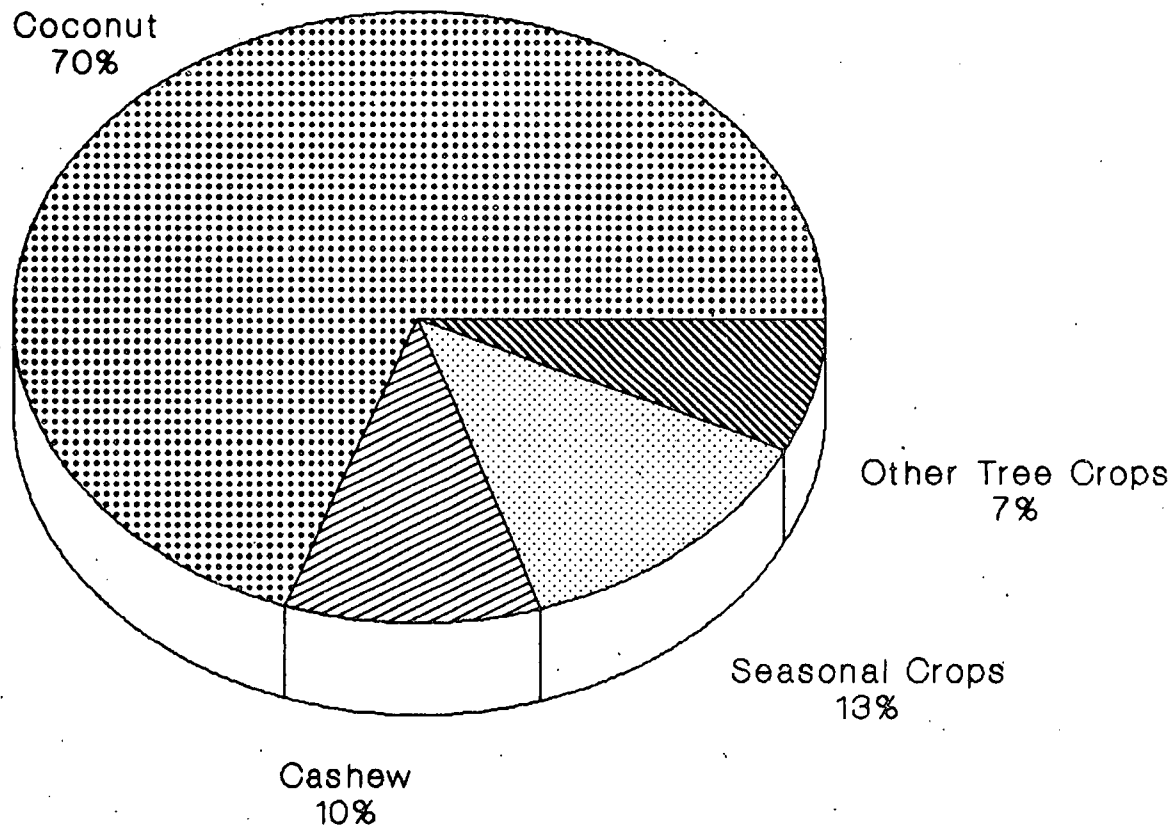
Statistical Investigators of the Agriculture Division who carried out coding and data entry work namely: Mrs. S.H. Abeysundara, Mrs. M. Rupasinghe, Mr. P. Nandasena, Ms. D.G. Sudarshie, Ms. W.A.C. Weerakoon, Mr. P. Mahadeva, Mr. U. Amarawansa, and Ms. C.M.S. Kumarihamy, Statistical Investigation Officers assisted by Mr.D.J. Senanayaka, Mr. L.A. Karunaratna, Mr. H.D. Gnanatilake, Mrs. R. Mudalige, and Ms. Rangani Malkanthie other supporting staff.

Staff of the Agriculture division who carried out coding and data entry work under the supervision of Statistical Officers Mr.J.A.D.B. Jayasooriya, Ms.K.D. Chandralatha, Mrs. Karuna Kannangara and Mr. G.D.A.C. Rathnasekara.

Mr. K.D. Siripala, Deputy Director of Printing division and his team of staff for printing of this report in a short notice.

Mr. S. D. Rajapaksa, Cartographer and Mr. C.N. Galahitiyawa, Statistician for designing the cover page of the report.

# DISTRIBUTION OF CROP AREA PUTTALAM DISTRICT



## **Survey on Agricultural Crops and Livestock - 1993**

### **(1) Background :**

Recent trends in the concept of development planning, specially for rural sector, where source of livelihood heavily depend on Agricultural sector, emphasize the need for reliable statistical information disaggregated at lower administrative division levels. In this respect the emphasis has been made for more detailed information on land utilization associated with seasonal and minor export crops and their production levels. The dearth for these statistics have been growing more rapidly as a mean of poverty alleviation programs as well. These needs have made to adopt for more systematic and rational approaches for the data collection on Agricultural Crops and Livestock.

The collection of information on perennial crops such as Tea, Rubber and Coconut is much easier and are readily available as a result of nature of the growing pattern of these crops and the management. Reliable and up-to-date information pertaining to these crops are also available through the means of Administrative records and Censuses. However, collecting reliable statistical information on other agricultural crops such as seasonal crops, fruit crops, minor export crops etc. has become a difficult and costly task due to scattered nature of many of these crops.

The nature of growing conditions of crops other than Tea, Rubber and Coconut do not permit to gather reliable information even through Agricultural Censuses. Therefore, such information could grasp only through well defined objective survey operations. In spite of these difficulties, the Department felt the increasing need for more realistic information on these crops which play a crucial role in the agricultural economy of small farmers and to fulfill the following objectives, the survey on Agricultural crops & livestock has been carried out during Maha Season 1992/93.

### **(2) Objectives :**

- (a) To collect and provide up-to-date information on Agricultural crops and livestock at Grama Niladari (GNN) division and village level which are needed for planning at lower administrative levels.
- (b) To establish a frame on Agricultural crops and livestock, in order to conduct objective surveys that are expected to be undertaken in the future.
- (c) To make available the benchmark data needed to monitor the progress of the agricultural development programmes that are being implemented by the Government.

### **(3) Methodology**

The survey operation could be considered as a "Mini Census" since all the parcels growing Agricultural crops and rearing livestock during the reference period, were listed and enumerated.

#### **3.1 Reference period :**

The reference period for the survey was Maha Season of 1992/93 (i.e. September 1992 - to April 1993).

#### **3.2 Scope and Contents :**

All the parcels growing Agricultural crops other than wet land paddy, were enumerated and listed in a special register. The extent under each crop, number of trees, creepers or bushes when the extents cannot be given, number of cattle and buffaloes were recorded. It was also recorded whether the parcel is a home garden or not.

Asweddumized paddy parcels were excluded in this survey. However, if there were asweddumized paddy parcels cultivated with Agricultural crops, other than paddy during the reference period, such parcels were enumerated to determine the crop acreage for the Maha Season 1992/93. The survey was not conducted within the limits of urban councils and Municipal Councils as they are predominantly residential areas.

### **3.3 Enumerators :**

Grama Niladaris (GNN) of their respective divisions were the enumerators in this survey.

### **3.4 Field Organization :**

The Statistical Investigators attached to Divisional Secretariates, provided the training and technical guidance to enumerators (GNN) and Divisional Officers (DOO), Agricultural Instructors (All) assisted in the supervision work and quality checks, under the Administrative control of Additional Government Agents/ Divisional Secretaries. District Statisticians/Statistical Officers attached to Kachcheri were responsible for all arrangements relate to the survey within their respective districts. They were working under the guidance of a Deputy Director of the Department who was coordinating the survey activities.

## **4. Concepts and Defintlions**

Some of the main concepts and definitions used and the method of determination of the area under crops are described below.

4.1 (a) Agricultural crops refers to all perennial crops and seasonal crops grown in the parcels.

4.2 **Parcel** : is defined to be a piece of land cultivated either singly or jointly and is separated by a similar land cultivated by other cultivators or a water way, public road, boundary, fence or other such limits. This could be a land cultivated at the time of data collection or prepared for cultivation during the season, irrespective of legal ownership.

**Estates** : When a large estate extents fallen to number of GNN divisions or several villages in the same GN division, the portion fallen to one village was treated as a separate parcel.

### **4.3 Home Garden**

(a) A parcel of which land extent is less than or equal to 20 perches having some form of cultivation/ tends livestock and has a dwelling house was defined to be a homegarden.

(b) A parcel of land which has some form of cultivation/livestock the total area of which is more than twenty perches could also be a homegarden if the following two conditions are fulfilled.

(i) It has a dwelling house.

(ii) The produces of the parcel is mainly used for home consumption.

### **4.4 Extents under Crops :**

In most parcels in Sri Lanka, the general pattern is mixed cropping. Even in large plantations, there are instances where mixed cropping has been under taken. Thus, estimating the acreage under various crops posses serious problems to the enumerator. This is specially so when numerous varieties are haphazardly

grown in a parcel. The problem is further aggravated as the density of the mixed cropping vary from parcel to parcel. In keeping those features in mind the following methods of estimation procedures have been used to give the extent in the case of mixed cropping.

- (a) method of total area allocated to principal crops.
- (b) Equal fraction for each mixed crop.
- (c) Estimating the area based on number of plants.

for example, Rubber and Cocoa are planted in a 10 acre plot (parcel) wholly and if it contains the recommended number of trees per acre for both the crops, the enumerator was instructed to record 10 acres for Rubber and 10 acres for Cocoa as well.

Sometimes the enumerators were not able to give the extent under each crop. separately when a number of crops are being cultivated in one parcel. In such instances they were instructed to count the number of trees, creepers or bushes grown in the parcel and the extent under each crop was estimated with the help of the table given below and the other crops based on the general knowledge of the farmers in respect of their divisions.

Recommended No. of trees, Creepers or Bushes for an acre

Code No.	Crop	Recommended No.	Code No.	Crop	Recommended No.
15	Manioc	4,800-6,000	55	Arecanut	1,200
42	Rubber	160 - 200	57	Plantain	300
43	Coconut	60	58	Papaw	450
44	Cocoa	450	59	Pineapples	14,000
45	Coffee	450	60	Oranges	100
46	Cinnamon	3,000	61	Mangoes	30
50	Pepper	680	62	Avacadopears	100
51	Cardamons	600	63	Limes	200
52	Cloves	100	64	Passionfruit	500
53	Nutmeg	80	65	Jackfruit	20-25
54	Cashew	35	66	Breadfruit	30
			70	Betel	6,000

## 5. Tabulations :

The enumerators have been instructed to prepare a summary sheet based on the information collected on number of homegardens, acreage under important crops grown in their divisions and number of neat cattle and buffaloes. Arrangements are being made to release the information from summaries to the users early in order to meet their data needs. More detailed tabulations will be made available later.

5.1 This report presents the basic information by Grama Niladari divisions and divisional Secretariates in the district, based on the summary information prepared by GNN.

5.2 The following informations are given in four major tables.

- (a) Number and extents of agricultural parcels and number of homegardens.
- (b) Extents under seasonal crops.
- (c) Extents under perennial crops.
- (d) Number of cattle and buffaloes.



5.3 If the reported extent under any crop for the entire district is reported to be less than 5 hectares or less than two hectares for perennial crops or less than one hectare for seasonal crop of a G.N. division were not taken into tabulations when the data for GN divisions are presented. However those extents have been taken into account when the data for Divisional Secretariates are presented in the tables.

#### 5.4 Seasonal Crops :

Kurakkan, Maize, Sorghum, Meneri, Green gram, Cowpea, Soyabean, Black gram, Dhal, Gingelly, Ground Nuts, Manioc, Sweet Potatoes, Potatoes, Red Onions, Big Onions, Chillies, Mustard, Ginger, Turmeric, Tobacco (Cigarette/Beedi/Cigar/Chewing) Cotton, Mulberry, Leafy vegetables, Gherkin.

#### 5.5 Perrenial Crops :

Tea, Rubber, Coconut, Cinnamon, Coffee, Cocoa, Pepper, Cardamons, Cloves, Nutmeg, Arecanut, Cashew, Oranges, Limes, Mangoes, Jak, Bread-fruit, Sugar-cane, Goraka, Tamarine, Plantain, Papaw, Pineapple, Passion-fruit, Betel, Kitul, Wood-apple, Beli, Pomegrenate (Delum), Rambutan, Amberella Mangosteen, grapes, Drumstick, Palm, Durian, Pears.

The crops that are not included in the above were treated under "other" category.

#### Note:

Due to lack of cooperation from primary reporters and disturb conditions experienced during the data collection stage, the estimates have been prepared for the following GN divisions based on the personnel judgement of the statistical staff.

#### D.S. Division GN Divisions

Wennappuwa Boralessa East, Boraleesa South, Boralessa West  
Boralessa North, Meda Dunuwila, Sindrathiya, Waikkala  
North, and Wennappuwa East.

Kalpitiya Alankuda, Paniyadi, Periyakudiurippuwa, and  
Sinnakudiuruppuwa.

Wanathawilluwa Pukkulama.

Table 1: Agricultural parcels in Puttalam district, by DS division

DS Division	All parcels growing agricultural crops		Number of home gardens
	Number	Area (hectares)	
Anamaduwa/Kumarawanni			
Palatha	8035	5250	4193
Arachchikattuwa	8096	7184	2666
Chilaw	6983	3570	2713
Kalpitiya	<b>6332</b>	<b>6385</b>	1758
Karuwalagaswewa	5252	3204	1685
Kirimetiya/Navagattegama	3315	1802	1080
Mahakumbukkadawala	4937	5196	3183
Mundel	10578	9202	6893
Nattandiya	10491	4780	5172
Puttalam Pattu & Four			
Gravets	3456	3897	1451
Wanathavilluwa	<b>3516</b>	<b>7827</b>	837
Wennappuwa	<b>12445</b>	<b>2597</b>	<b>8106</b>
Mahawewa	9881	3910	5416
Dankotuwa	10799	4828	7564
Madampe	8887	6193	3577
Pallama	4872	6283	1679
<b>Total</b>	<b>117875</b>	<b>82108</b>	<b>57973</b>

Table 1.1: Agricultural parcels in Anamaduwa Kumara Wannī Palatha DS division, Puttalam district, by GN division

GN Division	All parcels growing agricultural crops		Number of home gardens
	Number	Area (hectares)	
7th Gammanaya	225	40	0
Alankulama	307	252	0
Anamaduwa	206	56	195
Bammanegama	190	108	182
Darumapalaya	263	211	1
Divullewa	175	136	159
Gallewa	142	93	109
Karambewa	180	119	92
Kothalakemiyawa	168	96	102
Kottukachchiya	272	454	269
Kottukachchiya Colon	182	108	182
Kottukachchiya Colon 1	311	276	295
Koylandigama	269	51	242
Labugala	173	159	1
Maha Uswewa North	290	160	261
Maha Uswewa South	216	108	0
Mellankulama	221	202	103
Merungoda	206	88	189
Mudalakkuliya	357	344	0
Paliyagama	158	131	157
Paramakandagama	168	46	168
Peramakutthuwa	152	117	0
Periyakulama	264	118	260
Sangattikulama	243	139	0
Siyambalagashena	254	159	37
Tattewa	356	250	221
Thalakolawewa	227	124	215
Thalgaswewa	119	77	0
Thammennagama	183	66	174
Thonigala	216	92	102
Uppalawatta	368	229	0
Uriyawa	297	212	156
Viharagama	142	71	116
Wadatta	244	197	187
Wadigamangawa	291	159	18
<b>Total</b>	<b>8035</b>	<b>5250</b>	<b>4193</b>

Table 1.2: Agricultural parcels in Arachchikattuwa  
DS division, Puttalam district, by GN division

GN Division	All parcels growing agricultural crops		Number of home gardens
	Number	Area (hectares)	
Adippala	160	104	63
Ambakele South	159	558	0
Anavulundawa	184	95	23
Andanan Kattuwa	120	87	22
Arachchikattuwa West	244	108	244
Arachchikattuwa East	162	225	18
Attanganaya Ihala	222	222	9
Attanganaya Pahala	138	118	5
Bandarahena	285	401	10
Bangadeniya	210	42	153
Battuluoya	264	57	12
Buruthakele	349	424	8
Dematapitiya	269	181	0
Diganwewa	179	698	0
Elivitiya	326	520	95
Ilakkattuwa	478	308	28
Karukkuliya	218	107	33
Karukkupone	434	45	434
Kottapitiya	224	109	77
Kusala	225	233	32
Mahamaeliya	212	216	0
Kumara Kattuwa	228	105	214
Mukkandaluwa	320	157	258
Nalladarankattuwa	195	170	9
Pankulawa	180	195	24
Rajakadaluwa	315	355	270
Sengaloya	270	162	69
Suruwila	171	128	149
Veerakumandaluwa	495	244	374
Vijayakatupotha Egoda	115	126	0
Vijayakatupotha Megoda	388	367	0
Wairankattuwa	162	164	33
Welipelessa	195	153	0
Total	8096	7184	2666

Table 1.3: Agricultural parcels in Chilaw/Pitigal Korale North DS division, Puttalam district, by GN division.

GN Division	All parcels growing agricultural crops		Number of home gardens
	Number	Area (hectares)	
Ambakadawila	253	183	181
Dambakele	135	61	6
Dedurucya	340	29	333
Enigodawela	158	77	101
Ihala Olidaluwa	143	54	39
Ilippadeniya	224	130	68
Kakkapalliya	122	62	10
Kanattawa	147	83	121
Karavitagara East	188	115	29
Karavitagara West	180	75	97
Karawita	207	100	8
Kokkawila	230	125	0
Maha Vilattawa	163	100	0
Maikkulama	453	146	230
Manuwangama East	92	56	15
Manuwangama West	158	75	30
Maradankulama	85	38	9
Merawala	292	32	274
Mugunuwatawana	223	199	154
Mungandaluwa East	151	85	5
Mungandaluwa West	120	69	4
Munneswarama	93	33	66
Nariyagama North	162	81	0
Nariyagama South	135	81	0
Olidaluwa	124	54	42
Paruppammulla	212	265	45
Puliyankadawara	222	178	37
Punchi Wilaththawa	158	128	7
Sawarana	159	113	34
Timbilla	285	95	222
Tissogama	205	85	80
Tittakade	302	252	172
Urudayandaluwa	112	51	46
Weerakelewatta	300	80	9
Weerapadiyana	142	70	0
Welihena	284	101	233
Ichchampiya	24	11	6
Total	6983	3570	2713

Table 1.4: Agricultural parcels in Kalpitiya  
DS division, Puttalam district, by GN division

GN Division	All parcels growing agricultural crops		Number of home gardens
	Number	Area (hectares)	
Andankanni	149	252	34
Anawasala	272	186	2
Daluwa	143	117	129
Ettale	275	267	20
Kandakuliya	281	310	72
Kandakuliya Kudawa	91	48	4
Karamba	259	317	122
Kurunjampitiya North	180	49	149
Kurunjampitiya South	225	151	70
Mampuriya	210	203	2
Mandalkuda	301	29	6
Mudalappali	309	256	72
Musalpitiya	231	173	42
Narakkalliya	206	104	39
Nawakkadu	222	171	68
Nirmalapura	115	380	0
Norochchole	213	282	6
Pallivasalture	178	204	12
Pudukudirippuwa	227	117	139
Talawila East	283	172	116
Talawila West	92	88	0
Thethapola	339	1313	106
Thihali	229	201	42
Wannimundalama	121	18	8
Palakuda	364	292	331
Alankuda	205	261	90
Paniady	328	178	35
Periyakudirippuwa	137	68	12
Sinnakudirippuwa	147	178	30
<b>Total</b>	<b>6332</b>	<b>6985</b>	<b>1758</b>

Table 1.5: Agricultural parcels in Karuwalagaswewa/Rajawanni Palatha DS division, Puttalam district, by GN division

GN Division	All parcels growing agricultural crops		Number of home gardens
	Number	Area (hectares)	
Aluthgama	227	130	202
Dangaswewa	176	96	0
Egodapitiya	180	166	0
Ipalogama	288	168	14
Karuwalagaswewa	289	196	0
Kuda Medawachchiya	144	98	82
Kumbukwewa	163	93	98
Medagama	249	115	115
Moonamalgaswewa	161	47	49
Murukkuwatawana	105	68	0
Neliwewa (Paleegama)	189	134	96
Pahariya	140	172	118
Palugassegama	255	157	0
Pawattamaduwa	188	142	4
Puliyankulama Ihala	180	89	16
Puliyankulama Pahala	143	42	111
Rambewewa	191	123	2
Ranawarapitiya	110	79	32
Saliyawewa 638A	350	181	349
Saliyawewa 638B	202	102	16
Saliyawewa 638C	185	86	29
Thabbowa North	125	69	0
Thabbowa South	250	176	10
Thambapanniya	207	136	0
Thewanuwara	203	158	4
Weerapura	352	161	338
<b>Total</b>	<b>5252</b>	<b>3204</b>	<b>1685</b>

Table 1.6: Agricultural parcels in Kirimetiya/Nawagattegama DS division, Puttalam district, by GN division

GN Division	All parcels growing agricultural crops		Number of home gardens
	Number	Area (hectares)	
Amunuwewa	76	38	0
Gedarawewa	107	87	21
Inginimitiya	180	36	180
Inginimitiya West	218	70	132
Kelewewa	166	55	0
Kirimetiya	188	144	4
Koonkadawala	250	88	42
Kuruluwewa	153	51	1
Maha Andarawewa	112	92	0
Mahameddewa	231	191	148
Miyallewa	169	119	91
Moragahawewa	176	126	0
Mullegama	185	138	60
Rambakanayagama	158	138	0
Samurdhigama	213	106	71
Thammennawetiya	221	140	46
Tharanagahawewa	150	30	150
Welewewa North	153	71	133
Welewewa South	209	81	1
<b>Total</b>	<b>3315</b>	<b>1802</b>	<b>1080</b>

Table 1.7: Agricultural parcels in Mahakumbukkadawala DS division, Puttalam district, by GN division

GN Division	All parcels growing agricultural crops		Number of home gardens
	Number	Area (hectares)	
Andigama	206	153	31
Baranankattuwa	187	185	184
Dangahawala	223	302	190
Daluwegama	87	73	87
Dangaswewa	181	205	117
Galkuliya East	196	132	150
Galkuliya West	184	261	0
Garayakgama	153	98	15
Jayarajapura	128	110	118
Kakupandiyawa	204	193	170
Karungalicholiya	179	135	34
Karuwalabedda	209	168	0
Kawayankulama	138	108	136
Kivula Godagovi Janapada	188	317	139
Kivula No.1	229	437	182
Kivula No.4 - 1	285	409	265
Kivula No.4 - 2	210	212	210
Kivula Youth Project	366	378	252
Maha Kumbukkadawala	207	204	170
Mahasembukuliya	227	338	0
Mohoriya	198	168	193
Punavitiya	132	133	130
Ratmalgaswewa	142	89	118
Sembukuliya	174	183	96
Walpaluwa	304	200	196
<b>Total</b>	<b>4937</b>	<b>5196</b>	<b>3183</b>



Table 1.8: Agricultural parcels in Mundel  
DS division, Puttalam district, by GN division

GN Division	All parcels growing agricultural crops		Number of home gardens
	Number	Area (hectares)	
Andimune	229	69	227
Angunawila	270	391	25
Kadayamotte	417	245	270
Kanamula North	366	163	153
Kanamula South	383	102	197
Kandathoduwawa	300	140	274
Karathanwilluwa	323	278	257
Kattakadu	345	208	72
Kottanthivu	425	470	351
Kudirippuwa	156	74	134
Madurankuliya	324	305	280
Mangalaeliya	258	921	187
Mukkuthoduwawa	566	454	520
Mundalama	175	119	156
Nallandaluwa	287	135	204
Nawadankulama	162	94	136
Palasole	369	650	303
Palli Wasalpadu	225	97	61
Perukuwattan	195	344	100
Pubudugama	190	228	181
Puladiwayal	440	240	69
Pulichchakulama	799	378	675
Poonapitiya	331	349	187
Sameeragama	130	57	120
Sinnapadu	187	66	129
Tharakudiwilluwa	489	485	204
Udappuwa	289	2	142
Udappuwa 594B	465	3	295
Viruthode	388	232	335
Weeeapura	400	1040	9
Welusumanapura	695	864	640
Total	10578	9202	6893

Table 1.9: Agricultural parcels in Nattandiya  
DS division, Puttalam district, by GN division

GN Division	All parcels growing agricultural crops		Number of home gardens
	Number	Area (hectares)	
Bulugahawewa	289	57	147
Dematapitiya	129	17	124
Dhammikagama	97	31	86
Dunkannawa	217	323	106
Ihala Katuneriya	346	97	67
Ihala Kottaramulla	168	23	44
Ihala Mavila	261	101	58
Ihala Nattandiya	406	76	348
Ihala Thabbowa	180	157	138
Kachchirawa	112	49	39
Koswatta North	220	104	108
Koswatta South	171	93	87
Kuddetiyawa	146	58	130
Lansigama	218	81	90
Mailawa	150	117	3
Maningala	486	314	344
Meda Katuneriya	216	38	132
Meda Kottaramulla	265	107	167
Meda Mavila	226	223	38
Meda Nattandiya	305	94	46
Meda Pahala Katuneriya	285	33	58
Meda Thabbowa	188	62	0
Meegahawela	182	31	143
Meegahawewa	244	42	116
Morakele North	149	20	144
Morakele South	253	90	236
Mudukatuwa East	130	36	69
Mudukatuwa North	322	121	4
Mudukatuwa South	225	178	0
Nakele	114	32	27
Narawila	206	121	179
Nebadagahayaya	308	85	223
Pahala Katuneriya North	337	42	148
Pahala Katuneriya South	255	53	119
Pahala Kottaramulla	184	49	83
Pahala Mawila	134	145	53
Pahala Nattandiya	282	127	221
Pahala Thabbowa	269	65	189
Paluvelgala North	116	31	113
Paluvelgala South	162	75	10
Pilakatumulla	166	195	4
Sandanangama	281	194	194
Thummodara East	115	248	59
Thummodara West	168	196	134
Weerahena East	314	129	188
Weerahena West	340	146	150
Yakdessawa	154	76	6
Total".	10491	4780	5172

Table 1.10: Agricultural parcels in Puttalam Pattu and Four Gravets DS division, Puttalam district, by GN division

GN Division	All parcels growing agricultural crops		Number of home gardens
	Number	Area (hectares)	
Attawilluwa	221	633	13
Attawilluwa Central	275	406	274
Bodhirajapura	262	286	4
Kaladiya	277	174	5
Manalthivu	341	360	31
Mullipuram	296	67	9
Nelumwewa	210	124	0
Palaviya	258	248	224
Pottuwilluwa	308	242	284
Ratmalyaya	278	510	135
Sellankandal	237	244	189
Sirambiadiya	335	251	174
Thammennagama	158	352	109
<b>Total</b>	<b>3456</b>	<b>3897</b>	<b>1451</b>

Table 1.11: Agricultural parcels in Wanathavilluwa DS division, Puttalam district, by GN division.

GN Division	All parcels growing agricultural crops		Number of home gardens
	Number	Area (hectares)	
Aluth Eluwankulama	79	78	77
Bandaranayakapura	292	1405	30
Karadipuwal	130	1096	17
Karathivu North	289	65	31
Karathivu South	284	651	106
Mahilankulama	222	182	14
Mahilanwilluwa	332	449	0
Mangalapura	329	905	177
Parana Eluwankulama	62	15	62
Ralmaduwa	179	92	123
Samagipura	131	176	24
Vijayapura East	281	776	0
Vijayapura West	197	270	0
Wanathavilluwa North	241	1093	30
Wanathavilluwa South	280	373	42
Wattakandal	188	201	104
Pukkulama	-	-	-
<b>Total</b>	<b>3516</b>	<b>7827</b>	<b>837</b>

Table 1.12: Agricultural parcels in Wennappuwa  
DS division, Puttalam district, by GN division

GN Division	All parcels growing agricultural crops		Number of home gardens
	Number	Area (hectares)	
Angampitiya East	227	47	100
Angampitiya West	270	50	187
Bandirippuwa East	612	48	591
Bandirippuwa North	245	258	115
Bandirippuwa West	406	113	327
Bolana	187	32	120
Bolawatta	245	53	156
Dummaladeniya South	212	52	149
Hanatotupola	207	31	153
Kammala	239	73	183
Kolinjadiya East	124	18	73
Kolinjadiya North	205	27	77
Kolinjadiya South	176	23	71
Kolinjadiya West	229	33	126
Lunuwila East	391	58	320
Lunuwila South	334	136	108
Lunuwila West	238	81	107
Mirissankotuwa South	192	26	139
Nainamadama East	161	22	138
Nainamadama Meda	368	59	146
Nainamadama West	232	46	98
Rangammulla	208	47	196
Sirigampala North	257	57	201
Sirigampala South	433	13	433
Tambarawila	201	57	97
Topputhota	165	21	143
Udasirigama	264	20	264
Ulhitiyawa North	385	54	285
Ulhitiyawa South	468	65	93
Ulhitiyawa West	272	24	159
Waikkala South	227	20	194
Wellamankaraya	316	57	209
Wennappuwa Meda	297	42	170
Wennappuwa South	282	42	180
Wennappuwa West	317	33	317
Dummaladeniya North	164	38	41
Dummaladeniya West	293	32	271
Dummaladeniya Meda	300	64	193
Dummaladeniya East	232	44	99
Mirissankotuwa North	179	52	118
Wennappuwa North	352	56	188
Kadawatha	247	19	186
Ulhitiyawa Meda	172	16	153
Aluttota	342	66	115
Boralessa East	25	15	14
Boralessa North	27	19	11
Boralessa South	40	25	21
Boralessa West	50	31	30
Meda Lunuwila	174	136	104
Sindathriya	85	57	36
Waikkala North	128	63	71
Wennappuwa East	63	48	30
<b>Total</b>	<b>12445</b>	<b>2693</b>	<b>8106</b>

Table 1.13: Agricultural parcels in Yatakalanpattuwa/Mahawewa DS division, Puttalam district, by GN division

GN Division	All parcels growing agricultural crops		Number of home gardens
	Number	Area (hectares)	
Adapparagama	140	24	70
Barudelpola	172	36	45
Egodagama	216	97	37
Galamuna	199	138	13
Halpanvila East	236	68	212
Halpanvila West	183	39	1
Hewana	185	130	44
Horagolla North	254	73	153
Horagolla South	217	55	157
Ihala Hattiniya	101	35	9
Ihala Koswadiya	206	26	177
Ihala Kudawewa	182	108	87
Ihala Mahawewa	271	107	20
Ihala Walahapitiya	182	305	89
Iranawila East	171	138	166
Iranavila West	552	62	452
Maligawatta	183	42	157
Maranda North	255	58	117
Maranda South	279	19	278
Marawila North	99	55	23
Marawila South	258	87	172
Marawila Town	167	49	128
Marawila Wella	152	20	132
Mattakotuwa	227	83	186
Mattakotuwella	285	40	199
Meda Hattiniya	150	34	53
Meda Koswadiya	178	87	64
Meda Mahawewa	153	28	48
Meda Thoduwawa	399	65	326
Meda Walahapitiya	125	40	3
Modarawella	124	25	111
Muttibandiwila	217	245	0
Pahala Hattiniya	184	44	52
Pahala Koswadiya	149	65	63
Pahala Kudawewa	148	34	91
Pahala Mahawewa	117	22	87
Pahala Walahapitiya	70	416	37
Panangoda	298	319	281
Puhulhena	139	70	38
Puruduwella	95	35	95
Sagaragama	137	97	7
Thalawila	371	93	143
Thoduwawa North	555	57	488
Thoduwawa South	304	43	217
Weehena	143	32	19
Yatakalana	183	87	2
Medagoda	270	77	67
<b>Total</b>	<b>9881</b>	<b>3910</b>	<b>5416</b>

Table 1.14: Agricultural parcels in Dankotuwa  
DS division, Puttalam district, by GN division

GN Division	All parcels growing agricultural crops		Number of home gardens
	Number	Area (hectares)	
Dankotuwa East	255	37	255
Dankotuwa North	85	15	84
Dankotuwa South	57	21	5
Dankotuwa West	81	45	25
Dikwela	295	116	233
Dummalakotuwa Ihala	150	49	81
Dummalakotuwa Pahala	120	64	21
Etiyawala North	164	93	98
Etiyawala South	341	120	328
Godella	362	82	284
Gonawila North	159	79	10
Gonawila South	327	78	76
Haldanduwana North	237	77	230
Haldanduwana South	199	38	189
Haldanduwana West	271	242	219
Hundirapola	157	98	1
Ihala Bunjampola	194	308	19
Jankurawela	152	135	91
Kahatawila East	711	94	518
Kahatawila West	294	183	233
Kaluwachchimulla	148	80	133
Katukenda East	294	230	286
Katukenda West	106	27	53
Kirimetiyana East	180	147	90
Kirimetiyana West	194	66	192
Kirimetiyana North	284	86	278
Kirimetiyana South	163	25	142
Lihiriyagama	283	77	223
Meda Gonawila	173	73	148
Meda Haldanduwana	375	91	344
Meda Katukenda	318	17	317
Meda Kirimetiyana	249	68	244
Mellawa	533	283	319
Metikotuwa	320	166	227
Mohottimulla Ihala	137	96	0
Mohottimulla Pahala	102	156	5
Morukkuliya	140	99	16
Motemulla	336	140	292
Pahala Bunjampola	430	174	317
Pansal Handiya	100	69	66
Pothuwatawana	192	110	0
Sendiriyamulla	247	149	231
Singakkuliya	199	113	198
Tamarakuliya	108	25	95
Thulawala	308	190	197
Yogiyana	269	98	151
<b>Total</b>	<b>10799</b>	<b>4828</b>	<b>7564</b>

Table 1.15: Agricultural parcels in Madampe  
DS division, Puttalam district, by GN division

GN Division	All parcels growing agricultural crops		Number of home gardens
	Number	Area (hectares)	
Athuwana	133	195	0
Dematapitiya	146	299	0
Egodayagama	117	21	79
Erunwila	236	89	12
Galahitiyawa	143	170	13
Galmuruwa North	109	154	79
Galmuruwa South	193	183	157
Harindragama	91	27	78
Heen Agara	263	312	255
Henepola	262	282	201
Ihalagama	141	35	122
Indigaswela	99	168	4
Irattakulama North	180	35	156
Irattakulama South	169	33	126
Kachchakaduwa	156	81	112
Karukkuwa	292	166	48
Karukkuwatawana	163	210	0
Koongasyaya	139	78	8
Kuda Bingiriya	172	119	62
Kudirippuwa	179	177	115
Mahabaddegama	218	17	0
Mahagama North	92	104	75
Mahagama South	84	39	48
Manakkulama	398	271	0
Marakkalagama	99	9	77
Medagama	178	76	10
Mellawagara	185	158	124
Mugunuwatawana	266	237	110
Nankadawara	232	176	43
Nelumpokuna	187	85	71
Pallakele	266	71	240
Pambala	200	52	143
Panirendawa	114	202	32
Pattiyagama	193	32	131
Ponnankanniya	167	69	4
Potuwila	268	208	69
Pukkulama	133	25	90
Ratmal Agara	151	91	0
Ratnagiriya	178	27	147
Sembukattiya	221	222	2
Suduwella	186	92	10
Thambagalla	201	121	0
Thambagalla West	149	77	0
Thambagalla Watta	194	74	22
Thanivellegama	173	24	96
Uraliya	145	185	131
Uraliyagara	179	163	155
Walahena	234	240	0
Pambala South	213	210	120
Total	8887	6193	3577

Table 1.16: Agricultural parcels in Pallama  
DS division, Puttalam district, by GN division

GN Division	All parcels growing agricultural crops		Number of home gardens
	Number	Area (hectares)	
Kammandaluwa	203	543	0
Katupotha	244	181	171
Madawakkulama	312	112	42
Nagawila	279	191	161
Nandimithrapura	447	1015	11
Pallama	388	309	335
Periyamaduwa	220	402	42
Puliyankulama	214	325	0
Serukele	146	316	3
Siyambalagaswewa	247	168	18
Thammana	297	398	269
Vendakaduwa	193	287	163
Vetiya	299	173	174
Watupola	171	144	145
Dewala Handiya	326	382	130
Thamarakkulama	366	397	0
Wilpatha	251	448	15
Wilpatha East	269	492	0
Total	4872	6283	1679



Table 2: Area (hectares) under seasonal crops in Puttalam district  
by DS division

DS Division	Kurakkan	Maize	Highland paddy	Green gram	Cowpea	Soya bean	Black gram	Manioc
Anamadua/Kumarawanni								
Palatha	56	79	4	787	609	.	87	126
Arachchikattuwa	.	.	3	.	.	.	.	45
Chilaw	.	.	6	.	.	.	.	16
Kalpitiya	.	.	.	.	.	.	.	.
Karawalagaswewa	55	113	4	225	461	7	124	58
Kirimetiya/Navagattegama	59	178	.	325	278	.	40	.
Mahakumbukkadawala	14	8	.	359	304	.	38	123
Mundal	.	.	.	4	54	.	.	9
Nattandiya	.	.	.	.	.	.	.	64
Puttalam Pattu & Four Gravets	.	.	52	54	125	.	.	74
Wanathavilluwa	.	2	4	17	32	.	4	113
Wenappuwa	.	.	.	.	.	.	.	3
Mahawewa	.	.	.	.	.	.	.	9
Dankotuwa	.	.	.	.	.	.	.	113
Madanpe	.	.	.	.	.	.	.	5
Pallama	.	6	24	38	95	.	4	127
<b>Total</b>	<b>184</b>	<b>387</b>	<b>97</b>	<b>1809</b>	<b>1958</b>	<b>7</b>	<b>297</b>	<b>886</b>

(continued)

Table 2: Area (hectares) under seasonal crops in Puttalam district  
by DS division

DS Division	Sweet potatoes	Potatoes	Red onions	Big onions	Gingelly	Ground nuts	Cigarette tobacco	Beedi cigar chewing tobacco
Anamadua/Kumarawanni								
Palatha	.	.	1	2	31	67	.	.
Arachchikattuwa	.	.	.	.	.	6	.	.
Chilaw	.	.	.	.	.	.	.	.
Kalpitiya	3	9	919	.	.	.	55	32
Karawalagaswewa	.	.	.	.	58	31	40	.
Kirimetiya/Navagattegama	.	.	.	.	53	9	8	.
Mahakumbukkadawala	.	.	.	.	25	240	.	.
Mundal	4	.	78	12	.	6	.	34
Nattandiya	4	.	.	.	.	.	.	.
Puttalam Pattu & Four Gravets	.	.	.	.	.	27	.	.
Wanathavilluwa	.	.	.	.	1	.	.	.
Wenappuwa	.	.	.	.	.	.	.	.
Mahawewa	.	.	.	.	.	.	.	.
Dankotuwa	.	.	.	.	.	.	.	.
Madanpe	.	.	.	.	.	.	.	.
Pallama	.	.	.	.	.	153	.	.
<b>Total</b>	<b>11</b>	<b>9</b>	<b>998</b>	<b>14</b>	<b>169</b>	<b>539</b>	<b>103</b>	<b>66</b>

(continued)

Table 2: Area (hectares) under seasonal crops in Puttalam district by DS division

DS Division	Chillies	Musterd	Ginger	Up country vegetables	Low country vegetables	Girkin
Anamadua/Kumaramanni						
Palatha	61	.	.	2	85	.
Arachchikattuwa	1	.	.	.	29	.
Chilaw	4	.	.	.	24	.
Kalpitiya	35	.	.	.	86	2
Karunalagaswewa	133	127	.	.	17	.
Kirimetiya/Navagattegama	179	25	.	.	35	.
Mahakumbukkadawala	58	.	.	.	62	.
Mundal	88	2	.	.	32	15
Nattandiya	.	.	12	.	11	.
Puttalam Pattu & Four						
Gravets	8	.	.	.	6	.
Manathavilluwa	20	.	.	.	11	.
Wennappuwa	.	.	.	.	9	.
Mahawewa	.	.	.	.	6	.
Dankotuwa	.	.	84	.	5	.
Madanpe	.	.	.	.	6	.
Pallama	19	.	.	.	24	.
Total	606	154	96	2	448	17

Table 2.1: Area (hectares) under seasonal crops in Anamadua Kumara Wanni Palatha DS division, Puttalam district by GN division

GN Division	Kurakkan	Maize	Highland paddy	Green gram	Cowpea	Black gram	Manioc	Red onions
7th Gannanaya	-	2	-	3	2	-	-	1
Alankulama	8	26	-	123	37	5	9	-
Bammannegama	-	-	-	29	25	-	-	-
Darunapalaya	-	4	-	23	42	9	3	-
Divullewa	-	-	-	2	3	-	2	-
Gallewa	-	-	-	27	11	-	-	-
Karabewa	-	-	-	50	19	-	-	-
Kottukachchiya	-	-	-	25	20	12	-	-
Kottukachchiya Colon	-	-	-	-	-	-	3	-
Kottukachchiya Colon 1	-	-	-	19	39	45	36	-
Labugala	-	-	-	32	14	-	-	-
Maha Uswewa North	-	-	-	-	-	-	-	-
Maha Uswewa South	-	-	-	6	5	-	-	-
Mellankulama	-	-	-	58	51	4	-	-
Merungoda	-	-	-	-	-	-	-	-
Mudalakkuliya	-	-	-	2	2	-	3	-
Paramakandagama	-	-	-	16	13	-	-	-
Perarakuthuwa	5	4	4	19	50	6	4	-
Periyakulama	-	-	-	103	-	-	-	-
Sangattikulama	-	-	-	-	-	-	2	-
Siyambalagashena	6	-	-	28	14	1	9	-
Tattewa	-	21	-	42	59	-	8	-
Thalakolawewa	-	-	-	28	20	-	-	-
Thalgaswewa	-	-	-	28	23	-	2	-
Thammennagama	-	-	-	12	22	-	-	-
Thonigala	-	-	-	-	13	-	4	-
Uppalawatta	28	9	-	41	55	-	27	-
Uriyawa	-	8	-	27	23	-	3	-
Viharagama	2	2	-	5	13	-	5	-
Wadatta	5	-	-	13	25	-	3	-
Wadigamangawa	2	2	-	24	12	5	4	-

(continued)

Table 2.1: Area (hectares) under seasonal crops in Anamaduwa Kumara Wann  
Palatha DS division, Puttalam district by GN division

GN Division	Big onions	Gingelly	Ground nuts	Chillies	Up country vegetables	Low country vegetables
7th Gannanaya	2	-	-	12	2	-
Alankulama	-	-	6	6	-	1
Bannanegama	-	-	-	-	-	5
Darunapalaya	-	-	8	2	-	5
Divullewa	-	2	-	-	-	-
Gallewa	-	-	-	-	-	-
Karambawa	-	-	-	-	-	-
Kottukachchiya	-	-	-	-	-	-
Kottukachchiya Colon	-	-	-	-	-	-
Kottukachchiya Colon 1	-	13	12	2	-	-
Labugala	-	-	2	3	-	-
Maha Uswewa North	-	-	-	-	-	22
Maha Uswewa South	-	-	-	-	-	5
Mellankulama	-	-	6	-	-	-
Merungoda	-	-	-	-	-	3
Mudalakkuliya	-	-	6	2	-	-
Paramakandagama	-	-	-	-	-	-
Peranakuthtuwa	-	3	-	2	-	-
Periyakulama	-	-	-	-	-	-
Sangattikulama	-	-	-	-	-	-
Siyambalagashena	-	2	2	4	-	4
Tattewa	-	2	4	6	-	4
Thalakolamewa	-	-	1	-	-	13
Thalgaswewa	-	-	-	-	-	-
Thamennagama	-	-	-	-	-	-
Thonigala	-	-	-	-	-	-
Uppalawatta	-	-	9	9	-	12
Uriyawa	-	-	-	2	-	11
Viharagama	-	-	3	1	-	-
Wadatta	-	3	7	6	-	-
Wadigamangawa	-	5	-	3	-	-

Table 2.2: Area (hectares) under seasonal crops in Arachchikattuwa  
DS division, Puttalam district by GN division

GN Division	Highland paddy	Manioc	Ground nuts	Chillies	Low country vegetables
Ambakele South	-	6	-	-	-
Anavulundawa	-	1	-	-	-
Andanan Kattuwa	3	2	-	-	-
Attanganaya Ihala	-	8	-	-	-
Bandarahena	-	4	-	-	-
Buruthakele	-	4	6	-	2
Ilakkattuwa	-	5	-	1	5
Kottapitiya	-	-	-	-	1
Mahamaeliya	-	4	-	-	-
Malladarankattuwa	-	6	-	-	13
Pankulawa	-	2	-	-	-
Sengaloya	-	2	-	-	2
Suruwila	-	-	-	-	4
Wairankattuwa	-	-	-	-	1

Table 2.3: Area (hectares) under seasonal crops in Chilaw/Pitigal Korale  
North DS division, Puttalam district by GN division

GN Division	Highland paddy	Manioc	Chillies	Low country vegetables
Kanattawa	-	-	1	2
Karavitagara East	-	4	-	-
Manuwangama West	-	-	-	1
Nariyagama North	-	2	1	3
Puliyankadawara	-	5	-	2
Tissogama	-	-	2	6
Tittakade	6	-	-	2
Urudayandaluwa	-	-	-	2
Weerakelewatta	-	3	-	-
Weerapadiyana	-	1	-	6

Table 2.4: Area (hectares) under seasonal crops in Kalpitiya  
DS division, Puttalam district by GN division

GN Division	Sweet potatoes	Potatoes	Red onions	Cigarette tobacco	Beedi cigar chewing tobacco	Chillies	Low country vegetables	Girkin
Andankanni	-	-	31	-	-	-	-	-
Kandakuliya	-	-	44	-	-	-	-	-
Karaoba	-	-	3	-	-	4	4	-
Kurunjampitiya North	-	-	1	-	-	-	6	-
Kurunjampitiya South	-	-	75	-	-	-	26	-
Maapuriya	-	-	67	5	-	-	-	-
Mudalappali	-	-	102	-	-	-	-	-
Musalpitiya	-	4	80	-	-	-	-	-
Narakkalliya	-	-	39	-	25	5	-	-
Nawakkadu	-	-	40	50	-	15	18	-
Nirmalapura	-	-	66	-	6	-	-	-
Norochole	-	-	117	-	-	-	2	-
Pallivasalture	-	5	62	-	-	1	2	-
Talawila East	-	-	51	-	-	1	8	-
Talawila West	-	-	13	-	-	-	7	-
Thethapola	-	-	10	-	-	7	11	2
Thihali	-	-	22	-	-	-	-	-
Palakuda	3	-	96	-	-	-	1	-

Table 2.5: Area (hectares) under seasonal crops in Karuwalagaswewa/Rajawanni  
Palatha DS division, Puttalam district by GN division

GN Division	Kurakkan	Maize	Highland paddy	Green gram	Compea	Soya been	Black gram	Manioc
Aluthgama	-	-	-	-	2	-	-	1
Dangaswewa	-	-	-	17	25	-	8	-
Egodapitiya	-	9	-	17	36	-	1	7
Ipalogama	6	11	-	21	25	-	9	2
Kuda Medawachchiya	19	20	-	4	10	-	-	-
Kumbukwewa	-	-	-	10	14	-	-	-
Medagama	-	2	-	-	34	-	-	1
Moonamalgaswewa	-	6	-	1	10	-	-	6
Neliwewa(Paleegama)	23	27	-	8	12	-	-	-
Pahariya	-	-	-	-	3	-	-	4
Palugassegama	-	-	-	15	17	-	6	5
Puliyankulama Ihala	6	18	-	-	28	-	2	-
Puliyankulama Pahala	-	7	-	-	2	-	1	6
Rambewewa	-	-	-	32	34	-	-	-
Ranawarapitiya	-	-	3	11	13	-	8	2
Saliyawewa 638A	-	-	-	20	44	-	50	6
Saliyawewa 638B	-	3	-	10	22	-	7	2
Saliyawewa 638C	-	2	-	7	18	-	6	2
Thabbowa South	-	-	-	7	30	-	2	4
Thambapanniya	-	-	-	-	7	-	-	-
Themanuwara	-	-	-	17	21	4	23	8
Weerapura	-	7	-	30	55	2	-	2

(continued)

Table 2.5: Area (hectares) under seasonal crops in Karuwalagaswewa/Rajawanni  
Palatha DS division, Puttalam district by GN division

GN Division	Gingelly	Ground nuts	Cigarette tobacco	Chillies	Musterd	Low country vegetables
Aluthgama	-	-	1	4	16	-
Dangaswewa	-	-	2	5	-	-
Egodapitiya	3	1	-	10	-	2
Ipalogama	20	-	3	5	-	2
Kuda Medawachchiya	4	-	-	2	2	-
Kumbukwewa	2	-	2	-	-	-
Medagama	3	-	-	13	41	-
Moonamalgaswewa	-	-	3	5	2	2
Neliwewa(Paleegama)	3	-	-	-	22	-
Pahariya	-	1	-	8	3	-
Palugassegama	-	2	9	5	-	-
Puliyankulama Ihala	6	-	-	38	40	-
Puliyankulama Pahala	2	-	-	4	-	1
Rambewewa	13	-	-	-	-	-
Ranawarapitiya	-	-	4	-	-	-
Saliyawewa 638A	2	8	5	4	-	-
Saliyawewa 638B	-	5	5	2	-	1
Saliyawewa 638C	-	3	6	2	-	-
Thabbowa South	-	-	-	-	-	-
Thambapanniya	-	-	-	5	-	-
Themanuwara	-	8	-	13	-	-
Weerapura	-	2	-	7	-	8

Table 2.6: Area (hectares) under seasonal crops in Kirimetiya/Nawagattegama  
DS division, Puttalam district by GN division

GN Division	Kurakkan	Maize	Green gram	Compea	Black gram	Gingelly	Ground nuts	Cigarette tobacco
Amunuwewa	-	-	10	24	-	-	-	-
Gedarawewa	-	-	24	-	2	-	-	-
Inginimitiya West	-	-	20	9	-	-	-	-
Kelewewa	2	4	6	19	2	2	1	-
Kirimetiya	7	16	24	9	2	13	-	1
Koonkadawala	-	25	26	23	-	-	3	-
Kuruluwewa	-	15	9	16	4	-	-	-
Maha Andarawewa	4	9	17	5	-	1	-	2
Mahameddewa	9	9	23	38	10	4	2	-
Miyallewa	2	9	29	9	3	2	-	4
Moragahawewa	-	-	29	44	-	14	-	-
Mullegama	-	3	25	-	5	-	-	-
Rambakanayagama	2	19	56	2	-	-	-	-
Samurdhigama	21	35	13	5	6	2	-	-
Thammennawetiya	13	30	7	6	2	14	-	-
Welewewa North	-	3	4	6	4	-	2	-
Welewewa South	-	-	2	62	-	-	-	-

(continued)

Table 2.6: Area (hectares) under seasonal crops in Kirimetiya/Nawagattegama  
DS division, Puttalam district by GN division

GN Division	Chillies	Musterd	Low country vegetables
Amunuwewa	-	-	-
Gedarawewa	11	-	1
Inginimitiya West	-	-	1
Kelewewa	2	-	3
Kirimetiya	17	-	-
Koonkadawala	-	-	8
Kuruluwewa	-	-	3
Maha Andarawewa	17	-	1
Mahameddewa	6	25	1
Miyallewa	13	-	-
Moragahawewa	14	-	-
Mullegama	3	-	9
Rambakanayagama	56	-	-
Samurdhigama	11	-	7
Thammennawetiya	27	-	-
Welewewa North	2	-	-
Welewewa South	-	-	-

Table 2.7: Area (hectares) under seasonal crops in Mahakumbukkadawala  
DS division, Puttalam district by GN division

GN Division	Kurakkan	Maize	Green gram	Cowpea	Black gram	Manioc	Gingelly	Ground nuts
Andigama	-	-	10	4	2	2	-	-
Dangahawala	-	-	21	16	-	18	-	8
Daluwegama	-	-	2	6	-	3	12	-
Dangaswewa	9	-	15	8	2	3	1	12
Galkuliya East	-	-	13	4	7	-	-	2
Galkuliya West	-	3	4	8	-	1	-	16
Garayakgama	-	-	28	21	-	4	-	-
Jayarajapura	-	-	5	9	-	5	-	32
Kakupandiyawa	-	-	27	44	9	5	-	10
Karungalicholiya	-	-	-	-	-	-	-	-
Karuwalabedda	-	5	18	25	2	4	-	57
Kawayankulama	-	-	25	20	2	-	-	4
Kivula Godagovi Janapada	-	-	9	19	2	6	-	21
Kivula No.1	4	-	40	42	3	21	2	18
Kivula No.4 - 1	-	-	10	-	-	15	-	10
Kivula No.4 - 2	-	-	-	-	-	3	-	-
Kivula Youth Project	-	-	-	-	-	-	-	-
Maha Kumbukkadawala	-	-	21	9	-	2	-	8
Mahasembukuliya	-	-	6	13	3	17	-	18
Mohoriya	-	-	30	8	-	6	-	5
Punavitiya	-	-	9	2	-	1	-	6
Sembukuliya	-	-	15	25	6	2	2	7
Walpaluwa	-	-	52	20	-	3	8	6

(continued)

Table 2.7: Area (hectares) under seasonal crops in Mahakumbukkadawala  
DS division, Puttalam district by GN division

GN Division	Chillies	Low country vegetables
Andigama	1	-
Dangahawala	-	-
Daluwegama	-	-
Dangaswewa	6	-
Galkuliya East	2	1
Galkuliya West	-	-
Garayakgama	2	-
Jayarajapura	2	4
Kakupandiyawa	2	-
Karungalicholiya	2	-
Karuwalabedda	7	-
Kawayankulama	-	-
Kivula Godagovi Janapada	4	2
Kivula No.1	7	-
Kivula No.4 - 1	4	-
Kivula No.4 - 2	-	-
Kivula Youth Project	-	45
Maha Kumbukkadawala	4	2
Mahasembukuliya	-	-
Mohoriya	6	7
Punavitiya	1	-
Sembukuliya	-	1
Walpaluwa	7	-

Table 2.8: Area (hectares) under seasonal crops in Mundel  
DS division, Puttalam district by GN division

GN Division	Green gram	Cowpea	Manioc	Sweet potatoes	Red onions	Big onions	Ground nuts	Beedi cigar chewing tobacco
Kadayamotte	-	-	-	-	-	-	-	-
Kandathoduwawa	-	7	-	-	7	-	-	-
Kattakadu	-	-	-	-	18	-	-	10
Kottanthivu	-	-	-	-	-	8	-	7
Madurankuliya	2	4	-	4	-	-	4	-
Mukkuthoduwawa	-	31	-	-	23	-	-	6
Nallandaluwa	-	-	-	-	2	4	-	-
Palasole	-	7	2	-	11	-	-	3
Perukuwattan	-	-	-	-	5	-	-	8
Pubudugama	-	1	3	-	-	-	-	-
Puladiwayal	-	-	-	-	10	-	-	-
Poonapitiya	-	-	-	-	1	-	-	-
Sameeragama	-	-	-	-	-	-	-	-
Viruthode	-	-	-	-	-	-	-	-
Welusumanapura	2	3	5	-	-	-	2	-

(continued)

Table 2.8: Area (hectares) under seasonal crops in Mundel  
DS division, Puttalam district by GN division

GN Division	Chillies	Musterd	Low country vegetables	Girkin
Kadayamotte	-	-	2	-
Kandathoduwawa	12	-	-	-
Kattakadu	7	-	-	11
Kottanthivu	-	-	14	4
Madurankuliya	-	2	-	-
Mukkuthoduwawa	28	-	-	-
Nallandaluwa	5	-	-	-
Palasole	4	-	15	-
Perukuwattan	9	-	-	-
Pubudugama	-	-	-	-
Puladiwayal	11	-	-	-
Poonapitiya	2	-	-	-
Sameeragama	-	-	1	-
Viruthode	10	-	-	-
Welusumanapura	-	-	-	-



Table 2.9: Area (hectares) under seasonal crops in Nattandiya DS division, Puttalam district by GN division

GN Division	Manioc	Sweet potatoes	Ginger	Low country vegetables
Dunkannawa	4	-	-	-
Koswatta North	10	-	3	5
Koswatta South	9	-	7	4
Mailawa	4	-	-	-
Maningala	10	-	-	-
Mudukatuwa North	18	2	-	-
Pahala Nattandiya	5	-	-	-
Paluvelgala South	3	1	-	1
Weerahena East	1	-	-	-
Yakdessawa	-	-	2	-

Table 2.10: Area (hectares) under seasonal crops in Puttalam Pattu and Four Gravets DS division, Puttalam district by GN division

GN Division	Highland paddy	Green gram	Compea	Manioc	Ground nuts	Chillies	Low country vegetables
Attawilluwa Central	-	-	-	14	1	-	-
Kaladiya	-	31	23	25	18	-	2
Manalthivu	-	-	73	-	-	7	1
Mullipuram	-	-	-	1	1	-	-
Nelumwewa	-	23	25	17	6	1	-
Pottuwilluwa	52	-	-	2	-	-	-
Ratmalayaya	-	-	-	6	-	-	-
Sellankandal	-	-	-	3	-	-	1
Thamennagama	-	-	5	7	-	-	2

Table 2.11: Area (hectares) under seasonal crops in Wanathavilluwa DS division, Puttalam district by GN division

GN Division	Maize	Highland paddy	Green gram	Compea	Black gram	Manioc	Gingelly
Bandaranayakapura	-	-	-	1	-	2	1
Karadipuwal	-	-	3	7	-	5	-
Mahilankulama	-	-	8	10	4	-	-
Mangalapura	-	-	-	-	-	2	-
Saagipura	-	-	6	11	-	12	-
Vijayapura East	-	-	-	-	-	31	-
Vijayapura West	-	2	-	-	-	17	-
Wanathavilluwa South	2	2	-	2	-	44	-
Wattakandal	-	-	-	-	-	-	-

Table 2.11: Area (hectares) under seasonal crops in Wanathavilluwa DS division, Puttalam district by GN division

GN Division	Chillies	Low country vegetables
Bandaranayakapura	4	4
Karadipuwal	4	-
Mahilankulama	5	-
Mangalapura	5	-
Samagipura	2	-
Vijayapura East	-	-
Vijayapura West	-	3
Wanathavilluwa South	-	-
Wattakandal	-	4

Table 2.12: Area (hectares) under seasonal crops in Wennappuwa DS division, Puttalam district by GN division

GN Division	Manioc	Low country vegetables
Lunuwila East	2	-
Lunuwila West	-	2
Mirissankotuwa South	2	2
Mirissankotuwa North	-	3
Aluttota	-	3

Table 2.13: Area (hectares) under seasonal crops in Yatakalanpattuwa/Mahanewa DS division, Puttalam district by GN division

GN Division	Manioc	Low country vegetables
Galamuna	3	6
Ihala Kudawewa	1	-
Pahala Walahapitiya	3	-
Puruduwella	2	-

Table 2.14: Area (hectares) under seasonal crops in Dankotuwa DS division, Puttalam district by GN division

GN Division	Manioc	Singer	Low country vegetables
Dikwela	3	-	1
Dummalakotuwa Ihala	4	-	-
Dummalakotuwa Pahala	8	-	-
Haldanduwana North	3	2	-
Hundirapola	-	4	1
Ihala Bunjaapola	-	4	-
Kaluwachchimulla	4	6	-
Kirimetiyan East	45	4	-
Kirimetiyan West	1	2	-
Kirimetiyan North	1	-	-
Meda Haldanduwana	2	-	-
Meda Kirimetiyan	1	-	-
Metikotuwa	2	-	-
Mohottimulla Ihala	-	2	-
Mohottimulla Pahala	-	4	-
Morukkuliya	3	-	-
Pahala Bunjaapola	13	-	1
Pothuwatawana	-	4	-
Sendiriyaanulla	4	11	-
Singakkuliya	2	6	-
Thulawala	17	35	-
Yogiyana	-	-	1

Table 2.15: Area (hectares) under seasonal crops in Madampe DS division, Puttalam district by GN division

GN Division	Manioc	Low country vegetables
Heen Agara	5	-
Mugunuwatawana	-	4
Nelumpokuna	-	3

Table 2.16: Area (hectares) under seasonal crops in Pallama  
DS division, Puttalam district by GN division

GN Division	Maize	Highland paddy	Green gram	Compea	Black gram	Manioc	Ground nuts
Kaṁṁandaluwa	-	-	11	24	3	5	7
Katupotha	6	-	3	10	-	11	-
Nagawila	-	-	16	12	-	-	-
Nandiṁithrapura	-	-	-	-	-	8	-
Periyāṁaduwa	-	-	6	6	1	10	4
Puliyāṁkulāṁ	-	-	-	-	-	-	-
Siyāṁbalagāṁṁewa	-	-	-	16	-	13	40
Thāṁṁana	-	24	-	-	-	7	-
Vendakaduwa	-	-	-	8	-	26	7
Dewala Handiya	-	-	2	15	-	6	33
Thāṁṁarakkulāṁ	-	-	-	2	-	4	11
Wilpatha	-	-	-	1	-	38	49

(continued)

Table 2.16: Area (hectares) under seasonal crops in Pallama  
- DS division, Puttalam district by GN division

GN Division	Chillies	Low country vegetables
Kaṁṁandaluwa	11	4
Katupotha	4	9
Nagawila	-	-
Nandiṁithrapura	-	-
Periyāṁaduwa	4	-
Puliyāṁkulāṁ	-	1
Siyāṁbalagāṁṁewa	-	1
Thāṁṁana	-	1
Vendakaduwa	-	-
Dewala Handiya	-	2
Thāṁṁarakkulāṁ	-	-
Wilpatha	-	4

Table 3: Area (hectares) under perennial crops in Puttalam district  
by DS division

DS division	Coconut area *	Scattered coconut trees(no.)	Rubber	Coffee	Cinnamon	Tamarine	Pepper
Anaaduwa/Kumarawanni							
Palatha	875	18363	-	-	-	-	-
Arachchikattuwa	5112	19334	-	-	-	-	-
Chilaw	2773	15155	-	-	-	-	-
Kalpitiya	3876	16693	-	-	-	-	-
Karuwalagaswewa	195	6550	-	-	-	8	-
Kirimetiya/Navagattegama	156	8072	-	-	-	-	-
Mahakumbukkadawala	1850	8204	-	-	-	-	-
Mundal	5715	17346	-	-	-	-	-
Nattandiya	3610	34638	-	34	-	-	4
Puttalam Pattu & Four							
Gravets	1754	25814	-	-	-	-	-
Wanathavilluwa	1882	5548	-	-	-	-	-
Wennappuwa	1639	45856	-	20	-	-	3
Mahawewa	3061	47246	-	13	-	-	3
Dankotuwa	4152	18664	8	29	-	-	15
Madampe	5458	18749	-	23	0	-	1
Pallama	3602	23391	-	-	-	-	-
<b>Total</b>	<b>45710</b>	<b>329623</b>	<b>8</b>	<b>119</b>	<b>0</b>	<b>8</b>	<b>26</b>

\* excludes area represented by scattered trees

(continued)

Table 3: Area (hectares) under perennial crops in Puttalam district  
by DS division

DS division	Cardamoms	Cloves	Cashew	Arecanut	Plantain	Papaw	Pineapple
Anaaduwa/Kumarawanni							
Palatha	-	-	693	0	154	-	-
Arachchikattuwa	-	-	268	-	109	1	0
Chilaw	-	-	83	0	103	1	5
Kalpitiya	-	-	15	-	60	-	-
Karuwalagaswewa	-	-	383	-	122	4	-
Kirimetiya/Navagattegama	-	-	49	-	74	4	-
Mahakumbukkadawala	-	-	829	-	136	1	1
Mundal	-	-	166	-	74	3	-
Nattandiya	-	-	88	12	270	13	75
Puttalam Pattu & Four							
Gravets	-	-	98	-	34	1	-
Wanathavilluwa	-	-	3253	-	418	2	-
Wennappuwa	1	0	11	1	112	8	3
Mahawewa	-	-	47	4	83	8	12
Dankotuwa	-	8	79	11	461	6	200
Madampe	-	-	258	2	98	7	4
Pallama	-	-	679	-	65	1	0
<b>Total</b>	<b>1</b>	<b>8</b>	<b>6999</b>	<b>31</b>	<b>2373</b>	<b>51</b>	<b>301</b>

Table 3: Area (hectares) under perennial crops in Puttalam district  
by DS division

DS division	Oranges	Mangoes	Butter fruit	Limes	Passion fruit	Jak	Bread fruit
Anamadua/Kumarawanni							
Palatha	20	94	-	7	-	21	-
Arachchikattuwa	6	74	-	23	-	16	1
Chilaw	3	47	-	5	-	13	1
Kalpitiya	-	-	-	-	-	-	-
Karuwalagaswewa	15	60	-	6	-	3	2
Kiriwetiyawa/Navagattegama	7	22	-	11	-	11	-
Mahakumbukkadawala	12	47	-	10	2	18	0
Mundal	5	60	-	5	-	5	-
Nattandiya	4	115	0	11	-	61	5
Puttalam Pattu & Four							
Gravets	5	72	-	1	-	33	4
Wanathavilluwa	6	44	-	6	-	70	-
Wennappuwa	2	88	2	4	0	77	8
Mahawewa	1	76	0	6	-	54	8
Dankotuwa	2	73	1	4	-	64	6
Madanpe	9	144	0	15	-	108	17
Pallama	4	91	-	3	-	11	-
<b>Total</b>	<b>101</b>	<b>1108</b>	<b>4</b>	<b>119</b>	<b>3</b>	<b>565</b>	<b>53</b>

(continued)

Table 3: Area (hectares) under perennial crops in Puttalam district  
by DS division

DS division	Other fruits	Betel	Wood apple	Dhelum	Druestic	Palm	Cultivated grazing land
Anamadua/Kumarawanni							
Palatha	-	1	-	-	-	-	-
Arachchikattuwa	-	2	3	-	-	-	32
Chilaw	0	2	-	1	-	-	-
Kalpitiya	-	-	-	-	-	-	-
Karuwalagaswewa	-	-	-	-	2	-	-
Kiriwetiyawa/Navagattegama	-	-	-	-	-	-	-
Mahakumbukkadawala	-	3	-	-	-	-	-
Mundal	-	-	-	-	-	-	-
Nattandiya	-	6	-	-	-	-	-
Puttalam Pattu & Four							
Gravets	-	-	-	-	-	2	-
Wanathavilluwa	-	-	-	-	-	-	-
Wennappuwa	0	-	-	-	-	-	-
Mahawewa	-	0	-	-	-	-	-
Dankotuwa	-	14	-	-	-	-	-
Madanpe	-	1	-	-	-	-	-
Pallama	-	1	-	-	-	-	-
<b>Total</b>	<b>1</b>	<b>30</b>	<b>3</b>	<b>1</b>	<b>2</b>	<b>2</b>	<b>32</b>

Table 3.1: Area (hectares) under perennial crops in Anamadua kuara  
Wanni Palatha DS division, Puttalam district by GN division

GN Division	Coconut area *	Scattered coconut trees(no.)	Cashew	Plantain	Oranges	Mangoes	Limes	Jak
7th Gannanaya	-	2453	-	-	-	-	-	-
Alankulama	31	243	36	12	2	7	-	-
Anamadua	13	369	3	-	-	2	-	-
Bannanegama	-	1117	-	-	-	3	-	2
Darunapalaya	34	79	51	5	3	9	-	5
Divullewa	7	270	11	2	-	-	-	-
Gallewa	-	720	15	2	2	3	-	6
Karabawa	3	387	6	11	4	-	-	-
Kothalakemiyawa	12	392	9	4	-	4	-	-
Kottukachchiya	28	-	3	-	-	-	-	-
Kottukachchiya Colon	-	959	8	-	-	-	-	-
Kottukachchiya Colon 1	29	-	197	6	-	-	-	-
Koylandigama	23	232	3	13	-	-	-	-
Labugala	12	454	5	4	-	2	-	-
Maha Uswewa North	54	516	6	8	2	-	-	-
Maha Uswewa South	34	181	3	4	-	-	-	-
Mellankulama	56	-	24	2	-	-	-	-
Merungoda	21	517	3	5	-	-	-	-
Mudalakkuliya	135	430	75	-	-	15	3	-
Paliyagama	18	517	-	10	-	-	-	-
Paranakandagama	9	677	22	3	-	-	-	-
Peramakuththuwa	6	759	-	-	-	-	-	-
Periyakulama	-	1060	4	-	-	4	-	2
Sangattikulama	20	1849	21	2	-	6	-	-
Siyabalagashena	41	807	51	-	-	4	-	-
Tattewa	71	335	-	4	-	-	-	-
Thalakolawewa	27	410	46	9	-	4	-	-
Thalgaswewa	19	96	-	3	-	-	-	-
Thammennagama	15	120	2	4	-	-	-	-
Thonigala	16	562	5	-	-	-	-	-
Uppalawatta	19	642	10	5	-	6	-	-
Uriyawa	42	261	37	11	-	8	-	-
Viharagama	15	307	8	2	-	3	-	-
Wadatta	44	277	23	-	-	4	-	-
Wadigamangawa	20	365	-	11	-	-	-	-

\* excludes area represented by scattered trees

Table 3.2: Area (hectares) under perennial crops in Arachchikattuwa  
DS division, Puttalam district by GN division

GN Division	Coconut area *	Scattered coconut trees(no.)	Cashew	Plantain	Oranges	Mangoes	Limes	Jak	Wood apple	Cultivated grazing land
Adippala	55	483	-	-	-	-	-	-	-	-
Ambakele South	216	-	14	-	-	-	-	-	-	-
Anavulundawa	49	228	-	3	-	2	-	-	-	-
Andanan Kattuwa	35	200	4	-	-	-	-	-	-	-
Arachchikattuwa West	14	897	-	2	-	2	-	-	3	-
Arachchikattuwa East	206	494	4	2	-	2	-	-	-	-
Attanganaya Ihala	170	104	24	-	-	3	-	-	-	-
Attanganaya Pahala	76	28	8	-	-	5	-	3	-	-
Bandarahena	344	40	16	9	-	11	-	6	-	-
Bangadeniya	11	528	-	3	-	-	-	-	-	-
Battuluoya	57	10	2	-	-	-	-	-	-	-
Buruthakele	367	138	44	2	-	-	-	-	-	-
Deeatapitiya	176	-	-	-	-	-	-	-	-	-
Diganwewa	642	32	-	-	-	-	-	-	-	-
Elivitiya	502	539	-	-	-	-	-	-	-	-
Ilakkattuwa	203	1009	20	10	-	8	3	-	-	-
Karukkuliya	59	2352	-	10	-	-	-	-	-	-
Karukkupone	-	849	-	-	-	-	-	-	-	-
Kottapitiya	59	283	-	-	-	-	-	-	-	-
Kusala	174	255	-	4	-	-	-	-	-	-
Nahanaeliya	192	-	21	3	-	-	-	-	-	-
Kuæara Kattuwa	78	722	4	-	-	7	-	2	-	-
Mukkandaluwa	70	2121	-	12	-	-	-	-	-	-
Nalladarankattuwa	67	153	13	11	-	3	7	-	-	-
Pankulawa	101	174	42	5	-	-	-	-	-	-
Rajakadalawa	255	3055	4	2	-	3	-	-	-	-
Sengaloya	40	1416	6	5	2	7	4	-	-	-
Suruwila	112	354	4	5	-	5	4	-	-	-
Veerakumandaluwa	129	2287	-	12	-	-	-	-	-	32
Vijayakatupotha Egoda	125	-	10	-	-	2	-	-	-	-
Vijayakatupotha Megoda	365	-	27	-	-	11	-	-	-	-
Wairankattuwa	64	342	-	-	-	-	-	-	-	-
Welipelessa	100	241	-	-	-	-	-	-	-	-

\* excludes area represented by scattered trees



Table 3.3: Area (hectares) under perennial crops in Chilaw/Pitigal Korale  
North DS division, Puttalam district by GN division

GN Division	Coconut area *	Scattered coconut trees(no.)	Cashew	Plantain	Pineapple	Oranges	Mangoes	Limes	Jak
Ambakadawila	165	-	16	-	-	-	-	-	-
Daabakele	37	45	4	-	-	-	2	-	3
Deduruoya	9	1159	2	3	-	-	2	-	-
Enigodawela	51	1058	-	-	-	-	2	-	-
Ihala Olidaluwa	15	146	-	2	-	-	-	-	-
Ilippadeniya	123	124	-	-	-	-	2	-	-
Kakkapalliya	36	2298	-	-	-	-	-	-	-
Kanattawa	-	240	-	-	-	-	-	-	-
Karavitagara East	96	92	4	2	-	-	2	-	-
Karavitagara West	44	557	5	-	-	-	-	-	-
Karawita	100	5	6	-	-	-	3	-	-
Kokkawila	125	-	-	-	-	-	-	-	-
Maha Vilattawa	59	1550	-	-	-	-	-	-	-
Maikkulama	116	902	-	-	-	-	-	-	-
Manuwangama East	17	355	-	6	-	-	-	-	-
Manuwangama West	31	465	-	6	-	2	-	-	-
Maradankulama	38	-	-	-	-	-	-	-	-
Merawala	9	1646	-	-	-	-	4	-	-
Mugunuwatawana	196	28	10	-	-	-	5	-	-
Mungandaluwa East	78	18	8	2	-	-	4	-	-
Mungandaluwa West	68	-	3	-	-	-	6	-	-
Munneswarana	18	296	-	-	-	-	-	-	-
Nariyagama North	75	44	-	13	-	-	-	-	-
Nariyagama South	17	2052	-	10	-	-	-	-	-
Olidaluwa	54	-	-	-	-	-	-	-	-
Paruppamulla	237	-	-	7	4	-	-	2	-
Puliyankadawara	178	-	8	5	-	-	4	-	3
Punchi Wilaththawa	120	165	3	-	-	-	2	-	4
Sawarana	112	-	-	4	-	-	-	-	-
Tiambilla	58	683	-	5	-	-	-	-	-
Tissogama	68	285	-	5	-	-	-	-	-
Tittakade	217	440	-	12	-	-	-	-	-
Urudayandaluwa	27	257	-	4	-	-	2	-	-
Weerakelewatta	72	42	5	-	-	-	-	-	-
Welihena	101	-	-	-	-	-	-	-	-
Ichchampitiya	8	203	-	-	-	-	-	-	-

\* excludes area represented by scattered trees

Table 3.4: Area (hectares) under perennial crops in Kalpitiya DS division, Puttalam district by GN division

GN Division	Coconut area *	Scattered coconut trees(no.)	Cashew	Plantain
Andankanni	167	278	-	2
Anawasala	138	1118	-	-
Daluwa	44	2141	3	2
Ettale	266	-	-	-
Kandakuliya	190	3755	-	6
Kandakuliya Kudawa	45	68	-	-
Karamba	216	560	-	2
Kurunjampitiya North	5	1796	-	-
Kurunjampitiya South	42	156	-	-
Mampuriya	87	38	-	-
Mandalkuda	5	1766	-	-
Mudalappali	118	-	8	4
Musalpitiya	69	83	-	-
Narakkalliya	7	941	-	-
Nawakkadu	33	76	-	5
Nirmalapura	174	252	-	-
Norochole	129	84	-	4
Pallivasalture	41	244	-	3
Pudukudirippuwa	97	519	-	-
Talawila East	95	943	3	6
Talawila West	57	-	-	-
Thethapola	1098	275	-	8
Thihali	171	14	-	9
Wannimundalama	9	328	-	-
Palakuda	150	1258	-	3
Alankuda	195	-	-	-
Paniady	75	-	-	-
Periyakudirippuwa	25	-	-	-
Sinnakudirippuwa	129	-	-	-

\* excludes area represented by scattered trees

Table 3.5: Area (hectares) under perennial crops in Karuwalagaswewa/Rajawanni'  
Palatha DS division, Puttalam district by GN division

GN Division	Coconut area *	Scattered coconut trees(no.)	Tamarine	Cashew	Plantain	Papaw	Oranges	Mangoes
Aluthgama	2	522	-	38	2	-	-	6
Dangaswewa	21	357	-	-	4	-	-	-
Egodapitiya	10	-	-	37	25	2	-	-
Ipalogama	10	637	-	-	3	-	-	-
Karuwalagaswewa	4	285	-	8	5	-	-	4
Kuda Medawachchiya	-	87	-	3	-	-	-	-
Kumbukwewa	13	36	-	14	-	-	-	-
Medagama	3	151	-	5	3	-	-	-
Noonamalagaswewa	5	-	-	5	3	-	-	-
Murukkuwatawana	-	78	-	-	-	-	-	-
Neliwewa(Paleegama)	2	173	-	6	4	-	-	-
Pahariya	-	989	8	49	6	-	-	9
Palugassegama	8	329	-	34	4	-	-	-
Pawattamadua	4	419	-	10	8	-	-	6
Puliyankulama Ihala	3	22	-	2	3	-	-	-
Puliyankulama Pahala	-	-	-	-	6	-	-	-
Rambewewa	14	6	-	21	2	-	-	-
Ranawarapitiya	-	671	-	19	2	-	-	-
Saliyawewa 638A	19	746	-	9	6	-	-	-
Saliyawewa 638B	19	-	-	16	5	-	-	4
Saliyawewa 638C	11	-	-	15	3	-	-	4
Thabbowa North	4	78	-	-	4	-	4	2
Thabbowa South	7	-	-	64	4	-	-	8
Thambapanniya	11	89	-	3	7	-	4	3
Thewanuwara	4	67	-	15	5	-	-	4
Weerapura	17	808	-	7	6	-	-	-

\* excludes area represented by scattered trees

Table 3.6: Area (hectares) under perennial crops in Kirimetiya/Nawagattegama'  
DS division, Puttalam district by GN division

GN Division	Coconut area *	Scattered coconut trees(no.)	Cashew	Plantain	Papaw	Oranges	Mangoes
Amunuwewa	2	144	-	-	-	-	-
Gedarawewa	3	38	5	-	-	-	-
Inginimitiya	-	905	-	-	-	-	-
Inginimitiya West	18	431	-	4	2	-	8
Kelewewa	5	463	-	2	-	-	-
Kirimetiya	9	234	-	-	-	-	-
Koonkadawala	17	662	-	4	-	-	-
Kuruluwewa	16	246	4	8	-	-	3
Maha Andarawewa	7	341	-	6	-	2	-
Mahameddewa	17	215	9	11	-	-	-
Miyallewa	-	174	-	-	-	-	-
Moragahawewa	23	132	2	18	-	-	2
Mullegama	16	27	11	4	-	-	4
Rambakanayagasa	-	91	-	-	-	-	-
Saaurdhigama	3	371	-	-	-	-	-
Thamennawetiya	3	312	-	-	-	-	-
Tharanagahawewa	-	851	-	-	-	-	-
Welewewa North	11	117	-	-	-	-	-
Welewewa South	5	2318	8	11	-	-	-

\* excludes area represented by scattered trees

(continued)

Table 3.13: Area (hectares) under perennial crops in Yatakalapattuwa/Mahawewa DS division, Puttalam district by GN division

GN Division	Liases	Jak
Aonuwewa	-	-
Gedaramewa	-	-
Inginimitiya	-	-
Inginimitiya West	-	-
Kelewewa	-	-
Kirimetiya	-	-
Koonkadawala	-	-
Kuruluwewa	-	3
Maha Andaramewa	-	-
Mahameddewa	-	-
Miyallewa	-	-
Moragahawewa	2	-
Mulleagama	-	-
Rambakanayagama	-	-
Samurdhigama	-	-
Thamennawetiya	2	-
Tharanagahawewa	-	-
Welewewa North	-	-
Welewewa South	-	4

Table 3.7: Area (hectares) under perennial crops in Mahakumbukkadawala  
DS division, Puttalam district by GN division

GN Division	Coconut area *	Scattered coconut trees(no.)	Cashew	Plantain	Oranges	Mangoes	Limes	Passion fruit	Jak.
Andigama	-	275	59	3	-	-	-	-	-
Baranankattuwa	104	281	26	3	-	-	-	-	-
Dangahawala	159	218	13	23	-	-	-	-	-
Daluwegama	-	301	16	2	-	-	-	-	-
Dangaswewa	75	218	49	7	-	-	-	-	-
Galkuliya East	8	243	23	-	-	3	-	-	2
Galkuliya West	77	343	37	-	-	-	-	-	-
Garayakgama	8	429	26	-	-	3	-	-	-
Jayarajapura	18	677	23	4	-	-	-	-	-
Kakupandiyawa	62	63	26	-	-	-	-	-	-
Karungalicholiya	89	462	5	3	3	-	-	-	-
Karuwalabedda	36	256	35	-	-	4	-	-	-
Kawayankulama	7	419	14	-	-	-	-	-	-
Kivula Godagovi Janapada	72	431	45	6	-	-	-	-	-
Kivula No.1	323	183	48	26	-	-	-	-	-
Kivula No.4 - 1	292	145	5	19	-	-	-	-	7
Kivula No.4 - 2	93	278	36	5	-	8	-	-	-
Kivula Youth Project	100	312	106	-	-	-	-	-	-
Maha Kumbukkadawala	27	468	18	4	-	5	-	-	-
Mahasebukuliya	204	356	52	10	4	13	5	2	8
Mohoriya	23	54	53	4	-	-	-	-	-
Punavitiya	6	108	28	-	-	2	2	-	-
Ratmalgaswewa	10	570	17	4	-	-	-	-	-
Sebukuliya	17	421	42	-	-	-	-	-	-
Walpalawa	40	753	26	6	-	-	-	-	-

\* excludes area represented by scattered trees

Table 3.8: Area (hectares) under perennial crops in Mundel DS division, Puttalam district by GN division

GN Division	Coconut area *	Scattered coconut trees(no.)	Cashew	Plantain	Papaw	Oranges	Mangoes		
								Limes	Jak
Andimune	28	-	-	-	-	-	-	-	-
Angunawila	315	260	21	-	-	-	15	-	-
Kadayamotte	245	-	-	-	-	-	-	-	-
Kanamula North	101	315	-	-	-	-	3	-	-
Kanamula South	58	283	-	-	-	-	2	-	-
Kandathoduwawa	89	315	-	3	-	2	-	-	-
Karathanwilluwa	88	1000	6	-	-	-	5	-	-
Kattakadu	150	465	-	-	-	-	-	-	-
Kottanthivu	438	-	4	-	-	-	-	-	-
Kudirippuwa	45	1675	-	-	-	-	-	-	-
Madurankuliya	126	258	16	6	-	-	-	-	-
Mangalaeliya	750	1348	3	-	-	-	-	-	-
Mukkuthoduwawa	306	113	-	10	-	-	3	2	-
Mundalawa	71	733	-	-	-	-	-	-	-
Nallandaluwa	125	135	-	2	-	-	3	-	-
Nawadankulawa	21	256	3	-	-	-	-	-	-
Palasole	605	-	-	5	-	-	-	-	-
Palli Wasalpadu	64	235	-	-	-	-	-	-	-
Perukuwattan	288	681	-	-	-	-	-	-	-
Pubudugama	167	638	2	2	-	-	-	-	-
Puladiwayal	110	330	-	-	-	-	-	-	-
Pulichchakulawa	342	21	-	-	-	-	-	-	-
Sameeragama	57	-	-	-	-	-	-	-	-
Sinnapadu	43	1531	-	-	-	-	-	-	-
Tharakudiwilluwa	-	1754	-	-	-	-	-	-	-
Udappuwa	-	436	-	-	-	-	-	-	-
Udappuwa 594B	-	747	-	-	-	-	-	-	-
Viruthode	163	630	-	-	-	-	-	-	-
Weeepapura	667	151	25	17	-	-	8	-	-
Welusuanapura	251	3036	78	22	3	-	14	-	3

\* excludes area represented by scattered trees

Table 3.9: Area (hectares) under perennial crops in Nattandiya  
DS division, Puttalam district by GN division

GN Division	Coconut area *	Scattered coconut trees(no.)	Coffee	Pepper	Cashew	Arecanut	Plantain
Bulugahawewa	56	24	-	-	2	-	5
Dematapitiya	-	1666	-	-	-	-	-
Dhaamkagama	6	3111	-	-	-	-	4
Dunkannawa	308	-	4	-	8	4	17
Ihala Katuneriya	47	6250	-	-	-	-	2
Ihala Kottaramulla	-	91	-	-	-	-	-
Ihala Mavila	55	3168	-	-	7	-	4
Ihala Nattandiya	31	1840	-	-	-	-	-
Ihala Thabbowa	-	-	-	-	-	-	4
Kachchirawa	-	-	-	-	2	-	3
Koswatta North	103	19	5	-	9	3	16
Koswatta South	93	-	4	-	7	2	14
Kuddetiya	55	107	-	-	-	-	4
Lansigama	72	1091	-	-	-	-	4
Mailawa	103	959	4	2	2	-	13
Maningala	299	246	-	-	-	-	17
Meda Katuneriya	34	21	-	-	-	-	3
Meda Kottaramulla	87	1120	-	-	-	-	5
Meda Mavila	223	-	-	-	2	-	2
Meda Nattandiya	88	440	-	-	8	-	4
Meda Pahala Katuneriya	3	3520	-	-	-	-	2
Meda Thabbowa	62	-	-	-	2	-	4
Meegahawela	31	-	-	-	-	-	-
Meegahawewa	30	1263	-	-	-	-	5
Morakele North	19	115	-	-	-	-	-
Morakele South	86	299	-	-	-	-	3
Mudukatuwa East	26	336	-	-	-	-	-
Mudukatuwa North	121	-	-	-	-	-	28
Mudukatuwa South	176	443	-	-	-	-	-
Nakele	28	325	-	-	-	-	4
Narawila	121	-	-	-	-	-	10
Nebadagahayaya	-	-	-	-	-	-	3
Pahala Katuneriya North	6	4188	-	-	-	-	3
Pahala Katuneriya South	32	1606	-	-	-	-	3
Pahala Kottaramulla	31	635	-	-	-	-	-
Pahala Mavila	-	-	-	-	-	-	-
Pahala Nattandiya	116	326	-	-	5	-	11
Pahala Thabbowa	65	-	-	-	4	-	21
Paluvelgala North	30	-	-	-	-	-	-
Paluvelgala South	74	24	2	-	3	-	11
Pilakatumulla	192	-	-	-	4	-	-
Sandanangama	-	-	-	-	6	-	5
Thumadara East	219	215	-	-	-	-	-
Thumadara West	171	1021	-	-	2	-	7
Weerahena East	100	-	-	-	-	-	2
Weerahena West	136	169	-	-	7	-	3
Yakdessawa	76	-	-	-	3	-	10

\* excludes area represented by scattered trees

(continued)

Table 3.9: Area (hectares) under perennial crops in Nattandiya DS division, Puttalam district by GN division

GN Division	Papaw	Pineapple	Mangoes	Limes	Jak	Betel
Bulugahawewa	-	-	5	-	9	-
Dematapitiya	-	-	-	-	-	-
Dhammikagama	-	-	2	-	-	-
Dunkannawa	-	8	9	4	6	-
Ihala Katuneriya	-	-	3	-	-	-
Ihala Kottaramulla	-	-	-	-	-	-
Ihala Mavila	-	-	5	-	6	-
Ihala Nattandiya	-	-	-	-	-	-
Ihala Thabbowa	-	-	-	-	-	-
Kachchirawa	-	-	2	-	-	-
Koswatta North	-	13	-	-	-	2
Koswatta South	-	16	-	-	-	2
Kuddetiya	-	2	-	-	-	-
Lansigama	-	-	2	-	-	-
Mailawa	-	7	-	-	-	-
Maningala	-	4	-	-	-	-
Meda Katuneriya	-	-	5	-	7	-
Meda Kottaramulla	-	-	2	-	-	-
Meda Mavila	-	-	3	-	3	-
Meda Nattandiya	-	-	6	-	-	-
Meda Pahala Katuneriya	-	-	-	-	-	-
Meda Thabbowa	-	-	4	-	-	-
Meegahawela	-	-	-	-	-	-
Meegahawewa	-	-	2	-	-	-
Morakele North	-	-	-	-	-	-
Morakele South	-	-	-	-	-	-
Mudukatuwa East	-	-	2	-	2	-
Mudukatuwa North	3	6	-	-	-	-
Mudukatuwa South	-	-	-	-	-	-
Nakele	-	-	-	-	-	-
Naramila	-	11	-	-	-	-
Nebadagahayaya	-	-	5	-	6	-
Pahala Katuneriya North	-	-	4	-	-	-
Pahala Katuneriya South	-	-	2	-	-	-
Pahala Kottaramulla	-	-	-	-	-	-
Pahala Mavila	-	-	-	-	4	-
Pahala Nattandiya	-	-	-	-	-	-
Pahala Thabbowa	-	-	13	-	-	-
Paluvelgala North	-	-	-	-	-	-
Paluvelgala South	-	-	2	-	3	-
Pilakatumulla	-	-	-	-	2	-
Sandanangama	-	3	8	2	-	-
Thummodara East	-	-	-	-	-	-
Thummodara West	-	-	2	-	-	-
Weerahena East	-	-	-	-	-	-
Weerahena West	-	-	9	-	8	-
Yakdessawa	-	-	3	-	-	-



Table 3.10: Area (hectares) under perennial crops in Puttalam Pattu and Four Gravets DS division, Puttalam district by GN division

GN Division	Coconut area *	Scattered coconut trees(no.)	Cashew	Plantain	Oranges	Mangoes	Jak
Attawilluwa	327	1564	-	-	-	13	2
Attawilluwa Central	231	4959	16	-	4	9	6
Bodhirajapura	174	6660	18	-	-	21	9
Kaladiya	14	1706	-	-	-	-	-
Manalthivu	244	-	-	-	-	-	-
Mullipuram	96	921	-	-	-	-	-
Nelumewa	2	792	2	-	-	-	-
Palaviya	241	66	-	-	-	-	-
Pottuwilluwa	187	1316	12	5	-	8	7
Ratmalyaya	227	901	12	16	-	4	3
Sellankandal	15	940	23	2	-	10	2
Sirambiadiya	25	5414	10	-	-	4	4
Thammennagana	20	575	3	8	-	2	-

(continued)

\* excludes area represented by scattered trees

Table 3.10: Area (hectares) under perennial crops in Puttalam Pattu and Four Gravets DS division, Puttalam district by GN division

GN Division	Bread fruit	Palm
Attawilluwa	-	-
Attawilluwa Central	-	-
Bodhirajapura	-	-
Kaladiya	-	-
Manalthivu	-	-
Mullipuram	-	-
Nelumewa	-	-
Palaviya	-	-
Pottuwilluwa	-	-
Ratmalyaya	-	2
Sellankandal	-	-
Sirambiadiya	-	-
Thammennagana	4	-

Table 3.11: Area (hectares) under perennial crops in Wanathavilluwa  
DS division, Puttalam district by GN division

GN Division	Coconut area *	Scattered coconut trees(no.)	Cashew	Plantain	Oranges	Mangoes	Limes	Jak
Aluth Eluwankulama	2	74	54	53	-	-	-	-
Bandaranayakapura	236	490	553	89	-	13	-	-
Karadipuwal	288	348	458	14	-	4	-	-
Karathivu North	47	387	-	-	-	-	-	-
Karathivu South	441	987	21	2	-	4	-	66
Mahilankulama	12	456	104	13	-	6	-	2
Mahilanwilluwa	273	-	141	-	-	-	-	-
Mangalapura	198	-	702	147	-	11	2	-
Parana Eluwankulama	6	130	-	-	-	-	-	-
Ralaaduwa	40	-	31	10	2	-	-	-
Saagipura	28	255	53	11	-	-	-	-
Vijayapura East	48	881	347	25	-	-	-	-
Vijayapura West	16	563	266	19	-	-	-	-
Wanathavilluwa North	183	239	344	21	-	-	-	-
Wanathavilluwa South	19	322	172	10	-	-	-	-
Wattakandal	45	416	6	4	-	3	-	-
Pukkulama	-	-	-	-	-	-	-	-

\* excludes area represented by scattered trees

Table 3.12: Area (hectares) under perennial crops in Wennappuwa  
DS division, Puttalam district by GN division

GN Division	Coconut area *	Scattered coconut trees(no.)	Coffee	Cashew	Plantain	Pineapple	Mangoes	Jak
Angampitiya East	-	4883	-	-	2	-	-	-
Angampitiya West	18	2814	-	-	4	-	3	4
Bandirippuwa East	15	1061	-	-	-	-	5	4
Bandirippuwa North	248	196	-	-	4	-	5	5
Bandirippuwa West	96	466	3	-	9	-	5	4
Bolana	17	820	-	-	2	-	-	-
Bolawatta	12	1203	-	-	-	-	-	-
Dummaladeniya South	39	685	-	-	2	-	-	-
Hanatotupola	28	163	-	-	-	-	-	-
Kamala	45	1136	-	-	-	-	-	-
Kolinjadiya East	4	1589	-	-	-	-	-	2
Kolinjadiya North	8	1992	-	-	-	-	2	3
Kolinjadiya South	14	236	-	-	-	-	-	-
Kolinjadiya West	11	2153	-	-	-	-	2	2
Lunuwila East	57	-	-	-	7	-	-	-
Lunuwila South	124	404	-	-	4	-	3	4
Lunuwila West	55	734	-	-	4	2	-	-

\* excludes area represented by scattered trees

(continued)

Table 3.12: Area (hectares) under perennial crops in Wennappuwa  
DS division, Puttalam district by GN division

GN Division	Coconut area *	Scattered coconut trees(no.)	Coffee	Cashew	Plantain	Pineapple	Mangoes	Jak
Mirissankotuma South	26	-	-	-	-	-	-	-
Nainamadama East	6	1338	-	-	-	-	-	-
Nainamadama Meda	48	575	-	-	3	-	5	-
Nainamadama West	11	2999	-	-	4	-	4	-
Rangamulla	-	256	-	-	-	-	-	-
Sirigampala North	46	473	-	-	3	-	3	4
Sirigampala South	-	1200	-	-	4	-	-	-
Tambarawila	41	510	-	-	-	-	-	-
Topputhota	4	652	-	-	-	-	-	-
Udasirigama	-	2101	-	-	-	-	5	6
Ulhitiyawa North	-	761	-	-	4	-	5	4
Ulhitiyawa South	59	623	-	-	5	-	10	6
Ulhitiyawa West	15	604	-	-	-	-	-	-
Waikkala South	-	1627	-	-	-	-	-	-
Wellamankaraya	45	1028	-	-	-	-	-	-
Wennappuwa Meda	38	149	-	-	2	-	4	3
Wennappuwa South	35	592	-	-	5	-	3	3
Wennappuwa West	-	3074	-	-	4	-	-	3
Dummaladeniya North	35	176	-	-	-	-	3	4
Dummaladeniya West	12	1377	-	-	-	-	-	-
Dummaladeniya Meda	47	609	-	-	2	-	-	-
Dummaladeniya East	40	272	-	2	2	-	5	5
Mirissankotuma North	-	-	-	-	4	-	-	-
Wennappuwa North	7	1796	-	-	6	-	6	7
Kadawatha	13	510	-	-	-	-	-	-
Ulhitiyawa Meda	-	1634	-	-	-	-	3	-
Aluttota	49	385	2	-	10	-	2	-
Boralessa East	15	-	-	-	-	-	-	-
Boralessa North	19	-	-	-	-	-	-	-
Boralessa South	24	-	-	-	-	-	-	-
Boralessa West	31	-	-	-	-	-	-	-
Meda Lunuwila	81	-	-	-	-	-	-	-
Sindathriya	42	-	-	-	-	-	-	-
Waikkala North	48	-	-	-	-	-	-	-
Wennappuwa East	11	-	-	-	-	-	-	-

\* excludes area represented by scattered trees

Table 3.13: Area (hectares) under perennial crops in Yatakalapattuwa/Mahawewa  
DS division, Puttalam district by GN division

GN Division	Coconut area †	Scattered coconut trees(no.)	Coffee	Cashew	Plantain	Papaw	Pineapple	Mangoes
Adapparagama	-	3137	-	-	-	-	-	-
Barudelpola	30	-	-	-	-	-	-	-
Egodagama	97	-	-	-	-	-	-	2
Galazuna	138	-	-	3	7	-	-	-
Halpanvila East	68	-	-	-	-	-	-	-
Halpanvila West	-	5858	-	-	-	-	-	-
Hewana	98	222	-	-	-	-	-	-
Horagolla North	64	-	-	-	4	-	2	2
Horagolla South	39	170	-	-	3	-	-	-
Ihala Hattiniya	22	73	-	6	-	-	-	5
Ihala Koswadiya	-	3506	-	-	-	-	-	-
Ihala Kudawewa	97	18	-	6	-	-	-	3
Ihala Mahawewa	78	117	-	-	2	-	-	-
Ihala Walahapitiya	289	517	2	-	4	-	3	10
Iranawila East	88	1851	-	-	-	-	-	-
Iranawila West	-	7085	-	-	-	-	-	-
Maligawatta	38	388	-	-	-	-	-	-
Maranda North	55	150	-	4	2	-	-	-
Maranda South	-	2781	-	-	-	-	-	-
Marawila North	50	182	-	2	2	-	-	4
Marawila South	79	347	-	-	2	-	-	4
Marawila Town	43	417	-	-	3	2	-	3
Marawila Wella	20	-	-	-	-	-	-	-
Mattakotuwa	10	2582	-	-	-	-	-	2
Mattakotuwella	23	1372	-	-	-	-	-	-
Neda Hattiniya	28	32	-	-	-	-	-	-
Neda Koswadiya	76	34	-	-	-	-	-	-
Neda Mahawewa	18	222	-	-	-	-	-	-
Neda Thoduwawa	61	3	-	-	-	-	-	-
Neda Walahapitiya	36	104	-	3	-	-	-	-
Modarawella	5	1692	-	-	-	-	-	-
Muttibandiwila	244	10	-	2	4	-	4	3
Pahala Hattiniya	37	177	-	-	-	-	-	-
Pahala Koswadiya	50	582	-	-	8	-	-	3
Pahala Kudawewa	24	673	-	2	3	-	-	2
Pahala Mahawewa	3	1357	-	-	-	-	-	-
Pahala Walahapitiya	393	352	3	4	8	-	-	5
Panangoda	234	2436	-	-	-	-	-	-
Puhulhena	45	766	-	-	-	-	-	-
Puruduwella	30	16	-	-	-	2	-	2
Sagaragama	26	2459	-	-	-	-	-	2
Thalamila	88	50	-	-	3	-	-	2
Thoduwawa North	56	240	-	-	-	-	-	-
Thoduwawa South	-	4936	-	-	-	-	-	-
Weehena	24	272	-	2	-	-	-	-
Yatakalana	81	60	-	-	-	-	-	-
Medagoda	77	-	-	-	4	-	-	-

† excludes area represented by scattered trees

(continued)

3.13: Area (hectares) under perennial crops in Yatakalapattu  
DS division, Puttalam district by GN division

GN Division	Jak	Bread fruit
Adapparagama	-	-
Barudelpola	-	-
Egodagama	2	-
Galamuna	-	-
Halpanvila East	-	-
Halpanvila West	-	-
Hewana	-	-
Horagolla North	-	-
Horagolla South	-	-
Ihala Hattiniya	-	-
Ihala Koswadiya	-	-
Ihala Kudawewa	3	-
Ihala Mahawewa	2	-
Ihala Walahapitiya	6	-
Iranawila East	-	-
Iranavila West	-	-
Maligawatta	-	-
Maranda North	-	-
Maranda South	-	-
Marawila North	4	-
Marawila South	2	-
Marawila Town	-	-
Marawila Wella	-	-
Mattakotuwa	3	-
Mattakotuwella	-	-
Meda Hattiniya	-	-
Meda Koswadiya	-	-
Meda Mahawewa	4	-
Meda Thoduwawa	-	-
Meda Walahapitiya	-	-
Modarawella	-	-
Muttibandiwila	-	-
Pahala Hattiniya	-	-
Pahala Koswadiya	2	-
Pahala Kudawewa	3	-
Pahala Mahawewa	2	-
Pahala Walahapitiya	5	-
Panangoda	-	-
Puhulhena	-	-
Puruduwella	-	2
Sagaragama	-	-
Thalawila	-	-
Thoduwawa North	-	-
Thoduwawa South	-	-
Weehena	4	-
Yatakalana	-	-
Medagoda	-	-

Table 3.14: Area (hectares) under perennial crops in Dankotuwa  
DS division, Puttalam district by GN division

GN Division	Coconut area #	Scattered coconut trees(no.)	Rubber	Coffee	Pepper	Cloves	Cashew	Arecanut
Dankotuwa East	15	672	-	-	-	-	-	-
Dankotuwa North	6	350	-	-	-	-	-	-
Dankotuwa South	21	-	-	-	-	-	-	-
Dankotuwa West	45	-	-	-	-	-	-	-
Dikwela	87	243	-	-	-	-	4	-
Dummalakotuwa Ihala	47	153	-	-	-	-	-	-
Dummalakotuwa Pahala	64	-	-	-	-	-	-	-
Etiyawala North	93	-	-	-	-	-	-	-
Etiyawala South	66	-	-	-	-	-	-	-
Godella	65	376	-	-	-	-	-	-
Gonawila North	76	12	-	-	-	-	-	-
Gonawila South	72	97	-	-	-	-	-	-
Haldanduwana North	73	-	-	-	-	-	-	-
Haldanduwana South	17	1650	-	-	-	-	-	-
Haldanduwana West	242	-	-	-	-	-	-	-
Hundirapola	98	2	-	-	-	-	-	-
Ihala Bunjampola	297	18	-	-	6	8	2	-
Jankurawela	102	97	-	-	-	-	-	-
Kahatawila East	56	4564	-	-	-	-	3	-
Kahatawila West	129	2660	-	-	-	-	2	-
Kaluwachchimulla	72	10	-	-	-	-	4	-
Katukenda East	203	592	-	-	-	-	-	-
Katukenda West	25	-	-	-	-	-	-	-
Kirimetiya East	134	157	-	-	-	-	-	-
Kirimetiya West	66	-	-	-	-	-	5	-
Kirimetiya North	39	142	-	-	-	-	2	-
Kirimetiya South	8	905	-	-	-	-	-	-
Lihiriyagama	77	18	-	-	-	-	3	-
Meda Gonawila	68	11	-	-	-	-	-	-
Meda Haldanduwana	59	512	-	-	-	-	5	-
Meda Katukenda	9	211	-	-	-	-	-	-
Meda Kirimetiya	34	545	-	-	-	-	-	-
Mellawa	270	699	-	-	-	-	2	-
Metikotuwa	131	1115	6	-	-	-	6	2
Mohottimulla Ihala	82	33	-	-	-	-	4	-
Mohottimulla Pahala	138	182	-	2	-	-	6	-
Morukkuliya	96	-	-	-	-	-	-	-
Motemulla	123	329	-	-	-	-	-	-
Pahala Bunjampola	155	78	-	-	-	-	4	-
Pansal Handiya	52	1147	-	-	-	-	-	-
Pothuwatawana	110	-	-	-	-	-	-	-
Sendiriyamulla	136	291	-	4	5	-	7	-
Singakkuliya	110	182	2	12	-	-	9	-
Tamarakuliya	18	228	-	-	-	-	-	-
Thulawala	179	311	-	-	-	-	-	-
Yogiyana	89	72	-	3	2	-	3	2

# excludes area represented by scattered trees

(continued)

Table 3.14: Area (hectares) under perennial crops in Dankotuwa  
DS division, Puttalam district by GN division

GN Division	Plantain	Pineapple	Mangoes	Jak	Bread fruit	Betel
Dankotuwa East	-	-	-	-	-	-
Dankotuwa North	-	-	-	-	-	-
Dankotuwa South	-	-	-	-	-	-
Dankotuwa West	-	-	-	-	-	-
Dikwela	6	6	-	-	2	-
Dummalakotuwa Ihala	11	-	-	-	-	-
Dummalakotuwa Pahala	2	-	-	-	-	-
Etiyawala North	-	-	-	-	-	-
Etiyawala South	-	-	4	5	-	-
Godella	8	-	4	3	-	-
Gonawila North	4	-	-	-	-	-
Gonawila South	13	-	2	2	-	-
Haldanduwana North	19	10	-	-	-	-
Haldanduwana South	2	-	-	-	-	-
Haldanduwana West	-	3	-	-	-	-
Hundirapola	19	4	-	-	-	-
Ihala Bunjampola	23	16	2	2	-	-
Jankurawela	11	-	2	-	-	-
Kahatawila East	4	-	5	-	-	-
Kahatawila West	-	-	2	2	-	-
Kaluwachchimulla	6	-	3	2	-	-
Katukenda East	7	5	-	-	-	-
Katukenda West	-	-	-	-	-	-
Kirimetiyan East	47	30	-	-	-	-
Kirimetiyan West	3	2	6	7	-	-
Kirimetiyan North	-	-	-	-	-	-
Kirimetiyan South	-	-	-	-	-	-
Lihiriyagama	3	-	2	2	-	-
Meda Gonawila	-	-	-	-	-	-
Meda Haldanduwana	3	2	3	-	-	-
Meda Katukenda	-	-	-	-	-	-
Meda Kirimetiyan	-	-	-	-	-	-
Mellawa	23	4	2	6	-	-
Metikotuwa	17	2	4	5	-	-
Mohottimulla Ihala	8	4	2	-	-	-
Mohottimulla Pahala	14	7	5	-	-	-
Morukkuliya	10	-	-	-	-	-
Motemulla	12	3	-	-	-	-
Pahala Bunjampola	32	12	-	-	-	-
Pansal Handiya	-	-	-	-	-	-
Pothuwatawana	19	-	3	2	-	-
Sendiriyamulla	18	12	5	4	-	4
Singakkuliya	17	15	4	5	-	3
Tamarakuliya	2	-	-	3	-	-
Thulawala	72	59	-	-	-	-
Yogiyana	18	-	3	5	-	-

Table 3.15: Area (hectares) under perennial crops in Madampe DS division, Puttalam district by GN division

GN Division	Coconut area *	Scattered coconut trees(no.)	Coffee	Cashew	Plantain	Pineapple	Oranges	Mangoes
Athuwana	185	-	-	4	-	-	-	3
Dematapitiya	282	-	-	-	-	-	-	-
Egodayagama	19	-	-	-	2	-	-	3
Erumwila	68	2	-	6	-	-	-	6
Galahitiyawa	146	434	-	2	2	-	-	3
Galmuruwa North	126	85	-	-	-	-	-	-
Galmuruwa South	150	1550	-	-	9	-	-	4
Harindragama	25	14	-	3	-	-	-	4
Heen Agara	304	76	15	6	4	-	-	10
Henepola	269	5	2	2	5	-	-	5
Ihalagama	19	3385	-	-	-	-	-	-
Indigaswela	161	-	-	3	-	-	-	2
Irattakulama North	11	1356	-	-	-	-	-	2
Irattakulama South	20	339	-	-	-	-	-	2
Kachchakaduwa	81	-	-	3	3	-	-	-
Karukkuwa	136	1691	-	8	-	-	-	4
Karukkuwatawana	204	5	-	11	7	3	-	4
Koongasyaya	59	-	-	4	-	-	-	3
Kuda Bingiriya	80	2559	-	-	-	-	-	-
Kudirippuwa	142	-	-	-	-	-	-	2
Mahabaddegama	3	608	-	-	-	-	-	-
Mahagama North	67	121	-	-	-	-	-	-
Mahagama South	19	91	-	-	-	-	-	-
Manakkulama	270	-	-	-	-	-	-	-
Marakkalagama	-	353	-	-	-	-	-	-
Medagama	68	-	-	8	-	-	-	5
Mellawagara	127	1668	-	4	4	-	-	2
Mugunuwatawana	213	-	2	72	6	-	-	8
Nankadawara	170	-	-	10	4	-	2	7
Nelumpokuna	73	31	-	2	2	-	-	2
Pallakele	68	-	-	6	-	-	-	7
Pambala	39	-	-	-	-	-	-	-
Panirendawa	172	114	-	3	8	-	-	2
Pattiyagama	22	71	-	-	4	-	-	4
Ponnankanniya	69	-	-	-	-	-	-	-
Potuwila	198	-	-	8	4	-	-	5
Pukkulama	23	49	-	-	-	-	-	-
Rataal Agara	33	3417	-	5	-	-	-	-
Ratnagiriya	15	-	-	8	-	-	-	3
Sembukattiya	205	6	-	17	2	-	-	5
Suduwella	88	5	-	13	-	-	-	6
Thambagalla	115	2	-	8	-	-	-	3
Thambagalla West	72	-	-	5	-	-	-	2
Thambagalla Watta	68	25	-	8	-	-	-	5
Thanivellegama	17	-	-	-	-	-	-	-
Uraliya	185	-	-	4	-	-	-	2
Uraliyagara	144	306	-	4	2	-	-	3
Walahena	234	358	-	2	-	-	-	-
Pambala South	193	23	-	9	4	-	-	4

\* excludes area represented by scattered trees



Table 3.15: Area (hectares) under perennial crops in Madampe DS division, Puttalam district by GN division

GN Division	Limes	Jak	Bread fruit
Athuwana	-	6	-
Dematapitiya	-	-	-
Egodayagama	-	-	-
Erunwila	-	-	-
Galahitiyawa	-	-	-
Galmuruwa North	-	-	-
Galmuruwa South	-	5	-
Harindragama	-	-	-
Heen Agara	-	4	-
Henepola	-	4	-
Ihalagama	-	-	-
Indigaswela	-	-	-
Irattakulama North	-	2	-
Irattakulama South	-	-	-
Kachchakaduwa	-	-	-
Karukkuwa	-	-	-
Karukkuwatawana	-	4	-
Koongasyaya	-	6	-
Kuda Bingiriya	-	-	-
Kudirippuwa	-	3	-
Mahabaddegama	-	-	-
Mahagama North	-	-	-
Mahagama South	-	-	-
Manakkulama	-	-	-
Marakkalagama	-	-	-
Medagama	-	8	-
Mellawagara	-	4	-
Mugunuwatawana	-	4	-
Nankadawara	-	8	-
Nelumpokuna	-	4	-
Pallakele	-	-	2
Paabala	-	-	-
Panirendawa	-	6	-
Pattiyagama	-	-	2
Ponnankanniya	-	-	-
Potuwila	3	3	-
Pukkulama	-	-	-
Ratmal Agara	-	6	-
Ratnagiriya	-	4	-
Sembukattiya	-	-	-
Suduwella	-	-	-
Thambagalla	-	-	-
Thambagalla West	-	-	-
Thambagalla Watta	-	9	-
Thanivellegama	-	-	-
Uraliya	-	-	-
Uraliyagara	-	-	-
Walahena	-	-	-
Paabala South	-	2	-

Table 3.16: Area (hectares) under perennial crops in Pallama  
DS division, Puttalam district by GN division

GN Division	Coconut area *	Scattered coconut trees(no.)	Cashew	Plantain	Mangoes	Jak
Kaandaluwa	182	-	225	2	4	-
Katupotha	86	-	18	3	5	3
Madawakkulama	20	5450	-	-	-	-
Nagawila	-	795	83	-	3	-
Nandimithrapura	972	-	25	-	-	-
Pallama	153	702	11	7	-	-
Periyamadua	59	9510	70	4	8	-
Puliyankulama	230	53	-	6	-	-
Serukele	127	210	19	-	4	3
Siyambalagaswewa	-	1438	50	4	6	-
Thaamana	308	170	3	10	-	-
Vendakaduwa	198	-	55	16	28	-
Vetiya	25	4475	-	-	-	-
Watupola	128	-	10	4	-	-
Dewala Handiya	189	208	24	3	7	4
Thamarakkulama	251	199	5	2	-	-
Wilpatha	446	53	54	3	24	-
Wilpatha East	227	128	27	-	-	-

\* excludes area represented by scattered trees

Table 4: Number of cattle and buffaloes in Puttalam district by DS division

DS Division	Neat cattle			Buffaloes		
	Milch cows		Other	Milch cows		Other
	Milking at present	Not milking at present		Milking at present	Not milking at present	
Anamadua/Kumarawanni						
Palatha	1876	3356	5509	883	1662	3489
Arachchikattuwa	1470	2855	3530	143	295	580
Chilaw	550	1139	2132	22	167	802
Kalpitiya	57	357	375	0	4	28
Karuwalagaswewa	1305	3069	3750	112	663	1201
Kirimetiya/Navagattegama	514	1839	4790	408	933	2411
Mahakumbukkadawala	1881	3892	4148	310	783	1667
Nundal	931	2835	4053	70	135	330
Nattandiya	700	1316	2276	13	68	230
Puttalam Pattu & Four						
Gravets	395	941	1389	19	0	43
Hanathavilluwa	619	1278	1180	121	252	192
Wennappuwa	260	503	718	11	3	446
Mahawewa	353	1036	2125	41	44	825
Dankotuwa	301	1120	2171	2	57	706
Madanpe	474	1186	2719	8	63	205
Pallama	1150	2524	3907	18	181	95
<b>Total</b>	<b>12836</b>	<b>29246</b>	<b>44772</b>	<b>2181</b>	<b>5310</b>	<b>13250</b>

Table 4.1: Number of cattle and buffaloes in Anamadua Kumara Wannu Palatha  
DS Division, Puttalam district by GN Division

GN Division	Neat cattle			Buffaloes		
	Milch cows		Other	Milch cows		Other
	Milking at present	Not milking at present		Milking at present	Not milking at present	
7th Gannanaya	61	17	98	32	13	52
Alankulama	51	169	115	129	300	232
Anamadua	14	51	25	7	5	7
Bannanegama	182	240	233	82	84	88
Darunapalaya	24	45	263	0	29	257
Divullewa	19	71	54	81	134	123
Gallewa	10	18	92	0	0	33
Karabawa	0	78	0	20	116	20
Kothalakemiyawa	20	24	249	8	9	175
Kottukachchiya	13	1	314	1	1	45
Kottukachchiya Colon	78	175	137	15	91	66
Kottukachchiya Colon 1	167	233	717	12	47	174
Koylandigama	20	70	27	4	16	7
Labugala	38	90	42	16	64	19
Maha Uswewa North	34	33	97	43	19	170
Maha Uswewa South	49	28	222	63	77	288
Mellankulama	11	85	105	28	8	28
Merungoda	84	32	106	44	55	160
Mudalakkuliya	149	160	399	53	35	173
Paliyagama	62	57	237	12	17	35
Paramakandagama	29	128	43	0	29	12
Peramakuthtuwa	8	64	40	12	12	12
Periyakulama	0	0	130	0	0	107
Sangattikulama	119	71	317	11	8	67
Siyabalagashena	74	113	256	32	47	51
Tattewa	30	117	82	69	140	117
Thalakolawewa	0	238	2	6	2	337
Thalgaswewa	62	88	117	5	5	8
Thammennagama	7	24	7	0	0	0
Thonigala	2	62	11	0	54	262
Uppalawatta	34	174	283	23	149	221
Uriyawa	49	119	96	0	23	13
Viharagama	0	80	215	0	0	55
Wadatta	292	190	292	61	44	61
Wadigamangawa	84	211	84	14	29	14
<b>Total</b>	<b>1876</b>	<b>3356</b>	<b>5509</b>	<b>883</b>	<b>1662</b>	<b>3489</b>

Table 4.2: Number of cattle and buffaloes in Arachchikattuwa  
DS division, Pattalam district by GN division

GN Division	Neat cattle			Buffaloes		
	Milch cows		Other	Milch cows		Other
	Milking at present	Not milking at present		Milking at present	Not milking at present	
Adippala	138	108	138	0	0	0
Ambakele South	4	12	104	0	0	2
Anavulundawa	63	152	78	24	68	24
Andanan Kattuwa	12	120	30	0	0	0
Arachchikattuwa West	48	73	48	0	0	0
Arachchikattuwa East	21	44	76	0	0	0
Attanganaya Ihala	0	131	109	0	10	10
Attanganaya Pahala	33	55	47	0	0	0
Bandarahena	42	172	42	0	0	0
Bangadeniya	36	65	36	0	0	0
Battuluoya	15	131	108	0	37	71
Buruthakele	54	84	191	0	0	0
Dematapitiya	140	52	140	0	0	15
Diganwewa	31	108	40	70	118	246
Elivitiya	6	8	6	4	4	17
Ilakkattuwa	54	208	203	5	12	13
Karukkuliya	122	199	122	0	0	0
Karukkupone	0	0	0	0	0	0
Kottapitiya	35	124	35	0	0	0
Kusala	96	143	204	11	7	44
Mahamaeliya	9	132	147	0	0	25
Kuara Kattuwa	18	34	18	0	0	0
Mukkandaluwa	34	30	128	0	0	0
Nalladarankattuwa	0	16	86	0	0	0
Pankulawa	43	94	142	8	4	10
Rajakadalawa	61	33	137	4	1	18
Sengaloya	48	140	66	2	0	2
Suruwila	22	196	78	0	20	20
Veerakumandaluwa	39	73	187	11	10	11
Vijayakatupotha Egoda	0	0	95	0	0	0
Vijayakatupotha Megoda	0	0	404	0	0	48
Hairankattuwa	234	98	234	4	4	4
Welipelessa	12	20	52	0	0	0
<b>Total</b>	<b>1470</b>	<b>2855</b>	<b>3530</b>	<b>143</b>	<b>295</b>	<b>580</b>

Table 4.3: Number of cattle and buffaloes in Chilaw/Pitigal Korale North DS division, Pattalam district by GN division.

GN Division	Neat cattle			Buffaloes		
	Milch cows		Other	Milch cows		Other
	Milking at present	Not milking at present		Milking at present	Not milking at present	
Ambakadawila	3	37	56	0	0	0
Dambakele	0	55	0	0	2	0
Deduruoya	2	9	6	0	0	0
Enigodawela	7	61	29	0	0	0
Ihala Olidaluwa	0	5	0	0	0	0
Ilippadeniya	0	3	172	8	2	8
Kakkapalliya	36	3	51	0	0	751
Kanattawa	13	0	14	0	0	0
Karavitagara East	0	0	86	0	0	0
Karavitagara West	0	98	0	0	0	0
Karawita	0	0	105	0	0	0
Kokkawila	0	0	247	0	0	0
Maha Vilattawa	0	47	3	0	20	0
Maikkulama	9	31	13	0	28	0
Manuwangama East	37	52	37	0	0	0
Manuwangama West	80	92	80	0	0	0
Maradankulama	0	35	0	0	35	0
Merawala	5	25	22	0	0	0
Mugunuwatawana	3	0	58	0	0	0
Mungandaluwa East	0	0	106	0	0	0
Mungandaluwa West	0	0	130	0	0	0
Munneswarana	40	53	128	0	0	0
Nariyagama North	0	0	2	0	0	0
Nariyagama South	0	0	0	0	0	0
Olidaluwa	0	22	33	0	0	0
Paruppamulla	0	149	10	0	5	0
Puliyankadawara	16	23	165	4	3	19
Punchi Wilaththawa	2	2	86	0	0	11
Sawarana	27	57	27	0	0	0
Tiabilla	17	33	51	0	7	2
Tissoqama	139	57	147	0	0	0
Tittakade	38	70	57	0	0	0
Urudayandaluwa	20	42	89	0	0	0
Weerakelewatta	0	0	33	0	0	0
Weerapadiyana	19	59	19	6	45	6
Welihena	0	0	28	0	0	0
Ichchampitiya	37	19	42	4	20	5
Total	550	1139	2132	22	167	802

Table 4.4: Number of cattle and buffaloes in Kalpitiya  
DS Division, Puttalam district by GN division

GN Division	Neat cattle			Buffaloes		
	Milch cows		Other	Milch cows		Other
	Milking at present	Not milking at present		Milking at present	Not milking at present	
Andankanni	0	0	0	0	0	10
Anawasala	10	11	10	0	0	0
Daluwa	0	13	0	0	0	0
Ettale	0	0	0	0	0	0
Kandakuliya	0	85	0	0	0	0
Kandakuliya Kudawa	0	0	0	0	0	0
Karamba	0	0	36	0	4	0
Kurunjaapitiya North	5	21	5	0	0	0
Kurunjaapitiya South	0	0	0	0	0	0
Mampuriya	0	0	0	0	0	0
Mandalkuda	0	0	0	0	0	0
Mudalappali	0	0	0	0	0	0
Musalpitiya	0	0	2	0	0	0
Narakkaliya	0	2	4	0	0	0
Nawakkadu	0	71	0	0	0	0
Nirgalapura	0	0	0	0	0	0
Norochhole	22	152	22	0	0	0
Pallivasalture	0	0	14	0	0	0
Pudukudirippuwa	0	2	0	0	0	18
Talawila East	0	0	40	0	0	0
Talawila West	0	0	0	0	0	0
Thethapola	0	0	177	0	0	0
Tihali	0	0	45	0	0	0
Wannimundalama	0	0	0	0	0	0
Palakuda	20	0	20	0	0	0
Alankuda	0	0	0	0	0	0
Paniady	0	0	0	0	0	0
Periyakudirippuwa	0	0	0	0	0	0
Sinnakudirippuwa	0	0	0	0	0	0
<b>Total</b>	<b>57</b>	<b>357</b>	<b>375</b>	<b>0</b>	<b>4</b>	<b>28</b>

Table 4.5: Number of cattle and buffaloes in Karuwalagaswewa/Rajawanni-Palatha DS division, Puttalam district by GN division

GN Division	Neat cattle			Buffaloes		
	Milch cows		Other	Milch cows		Other
	Milking at present	Not milking at present		Milking at present	Not milking at present	
Aluthgama	24	20	70	0	6	8
Dangaswewa	0	64	54	16	79	32
Egodapitiya	98	32	98	0	23	5
Ipalogama	18	65	67	11	60	80
Karuwalagaswewa	79	133	284	0	0	0
Kuda Medawachchiya	84	63	84	0	0	0
Kumbukwewa	74	135	196	12	77	99
Medagama	7	360	156	0	54	46
Moonamalgaswewa	31	227	107	7	10	12
Murukkumatawana	30	68	97	0	0	4
Neliwewa (Paleegama)	117	146	136	15	25	30
Pahariya	198	178	198	5	12	29
Palugassegama	17	89	123	6	21	23
Pawattamaduma	210	31	210	4	6	4
Puliyankulama Ihala	13	330	142	0	0	0
Puliyankulama Pahala	8	58	159	0	11	10
Rambewewa	0	194	216	0	93	253
Ranawarapitiya	23	2	105	5	0	46
Saliyawewa 638A	9	250	55	0	93	27
Saliyawewa 638B	2	29	118	7	11	103
Saliyawewa 638C	10	20	100	2	0	87
Thabbowa North	26	44	181	4	9	12
Thabbowa South	99	71	165	0	0	0
Thambapanniya	79	129	208	6	31	30
Thewanuwara	33	210	102	10	38	10
Heerapura	16	31	319	2	4	251
<b>Total</b>	<b>1305</b>	<b>3069</b>	<b>3750</b>	<b>112</b>	<b>663</b>	<b>1201</b>

Table 4.6: Number of cattle and buffaloes in Kirimetiya/Nawagattegama DS division, Puttalam district by GN division

GN Division	Neat cattle			Buffaloes		
	Milch cows		Other	Milch cows		Other
	Milking at present	Not milking at present		Milking at present	Not milking at present	
Amunuwewa	6	6	36	0	0	9
Gedarawewa	47	72	98	69	67	132
Inginimetiya	74	105	234	68	161	165
Inginimetiya West	58	33	132	97	56	764
Kelewewa	10	57	89	6	40	64
Kirimetiya	17	49	197	8	45	62
Koonkadawala	102	569	628	32	271	377
Kuruluwewa	0	14	46	0	0	14
Maha Andarawewa	11	25	150	1	22	90
Mahaeddewa	37	628	450	0	101	26
Miyallewa	17	30	26	12	28	26
Moragahawewa	55	86	1055	4	3	346
Mullegama	50	50	71	0	0	0
Rambakanayagama	1	0	299	0	0	97
Samurdhiyama	0	2	372	0	26	27
Thammennawetiya	0	0	624	40	15	40
Tharanagahawewa	13	74	176	35	52	61
Welewewa North	16	16	29	26	30	80
Welewewa South	0	23	78	10	16	31
Total	514	1839	4790	408	933	2411



Table 4.7: Number of cattle and buffaloes in Mahakumbukkadawala  
DS Division, Puttalam district by GN division

GN Division	Neat cattle			Buffaloes		
	Milch cows		Other	Milch cows		Other
	Milking at present	Not milking at present		Milking at present	Not milking at present	
Andigama	50	105	64	2	1	2
Baranankattuwa	174	216	174	16	18	16
Dangahawala	0	433	0	0	0	0
Daluwegama	65	141	370	10	120	10
Dangaswewa	88	256	183	47	89	55
Galkuliya East	12	13	174	0	0	0
Galkuliya West	92	112	92	0	0	0
Garayakgama	45	111	144	4	10	6
Jayarajapura	90	65	118	0	0	0
Kakupandiyawa	160	163	220	23	24	52
Karungalicholiya	81	295	81	0	0	860
Karawalabedda	217	182	217	0	0	0
Kawayankulama	42	129	87	16	48	28
Kivula Godagovi Janapada	66	246	86	25	105	25
Kivula No.1	37	271	267	7	56	58
Kivula No.4 - 1	0	367	0	0	9	0
Kivula No.4 - 2	34	217	34	0	20	0
Kivula Youth Project	232	8	411	0	4	62
Maha Kumbukkadawala	58	15	365	0	0	120
Mahasebukuliya	23	30	239	1	0	1
Mohoriya	95	167	95	52	48	52
Punavitiya	67	76	126	10	16	40
Ratmalgaswewa	31	20	328	5	6	61
Sembukuliya	17	132	168	15	79	142
Walpaluwa	105	122	105	77	130	77
<b>Total</b>	<b>1881</b>	<b>3892</b>	<b>4148</b>	<b>310</b>	<b>783</b>	<b>1667</b>

Table 4.8: Number of cattle and buffaloes in Mundel  
DS division, Puttalam district by GN division

GN Division	Neat cattle			Buffaloes		
	Milch cows		Other	Milch cows		Other
	Milking at present	Not milking at present		Milking at present	Not milking at present	
Andimune	0	0	0	0	0	0
Angunawila	2	16	11	0	0	0
Kadayamotte	46	46	46	0	0	0
Kanamula North	0	0	104	0	0	0
Kanamula South	0	0	81	0	0	0
Kandathoduwama	5	2	5	0	0	0
Karathanwilluwa	6	31	57	0	0	0
Kattakadu	0	8	17	0	0	0
Kottanthivu	0	0	285	0	30	0
Kudirippuwa	40	0	40	0	0	0
Madurankuliya	17	105	65	0	0	0
Mangalaeliya	102	190	102	50	35	50
Mukkuthoduwama	0	0	0	0	0	0
Mundalama	0	0	0	20	63	20
Nallandaluwa	0	6	217	0	0	0
Nawadankulama	62	185	97	0	0	0
Palasole	0	0	225	0	0	37
Palli Wasalpadu	0	0	0	0	0	0
Perukuwattan	0	2	342	0	0	40
Pubudugama	20	6	365	0	0	25
Puladiwayal	86	292	311	0	0	72
Pulichchakulama	24	184	345	0	0	81
Poonapitiya	0	950	7	0	0	0
Sameeragama	0	0	0	0	0	0
Sinnapadu	0	0	0	0	0	0
Tharakudiwilluwa	0	49	188	0	0	0
Udappuwa	2	17	2	0	0	0
Udappuwa 594B	0	0	0	0	0	0
Viruthode	159	0	159	0	0	0
Weeepapura	36	347	263	0	7	5
Welusumanapura	324	399	719	0	0	0
Total	931	2835	4053	70	135	330

Table 4.9: Number of cattle and buffaloes in Nattandiya  
DS division, Puttalam District by GN division

GN Division	Neat cattle			Buffaloes		
	Milch cows		Other	Milch cows		Other
	Milking at present	Not milking at present		Milking at present	Not milking at present	
Bulugahawewa	12	10	12	0	0	0
Dematapitiya	5	1	5	0	0	4
Dhammikagama	6	6	16	4	2	4
Dunkannawa	19	25	44	5	10	10
Ihala Katuneriya	22	24	22	0	0	0
Ihala Kottaramulla	4	5	5	0	0	0
Ihala Mavila	19	40	52	3	0	3
Ihala Nattandiya	4	3	10	0	0	0
Ihala Thabbowa	26	7	26	0	0	0
Kachchirawa	2	7	115	0	0	12
Koswatta North	7	102	7	0	25	0
Koswatta South	15	90	88	1	8	36
Kuddetiya	15	48	64	0	15	30
Lansigama	65	69	65	0	0	0
Mailawa	31	30	31	0	0	0
Maningala	7	50	281	0	0	17
Meda Katuneriya	7	3	7	0	0	0
Meda Kottaramulla	17	14	17	0	0	0
Meda Mavila	38	43	38	0	0	0
Meda Nattandiya	1	10	64	0	0	47
Meda Pahala Katuneriya	0	0	0	0	0	0
Meda Thabbowa	1	0	44	0	0	0
Meegahawela	1	22	80	0	0	0
Meegahawewa	7	5	17	0	0	0
Morakele North	8	3	8	0	0	20
Morakele South	0	0	12	0	0	0
Mudukatuwa East	12	14	12	0	0	0
Mudukatuwa North	138	111	138	0	0	0
Mudukatuwa South	11	79	11	0	0	0
Nakele	7	8	14	0	0	0
Narawila	25	39	76	0	0	0
Nebadagahayaya	1	0	1	0	0	0
Pahala Katuneriya North	0	0	0	0	0	0
Pahala Katuneriya South	1	0	16	0	0	0
Pahala Kottaramulla	4	22	65	0	0	28
Pahala Mavila	4	33	54	0	0	0
Pahala Nattandiya	3	2	129	0	0	0
Pahala Thabbowa	0	71	71	0	0	0
Paluvelgala North	0	0	10	0	0	0
Paluvelgala South	10	9	97	0	0	0
Pilakatumulla	54	149	54	0	8	13
Sandanangama	8	55	87	0	0	6
Thummodara East	20	12	40	0	0	0
Thummodara West	23	42	23	0	0	0
Weerahena East	20	36	94	0	0	0
Weerahena West	6	7	13	0	0	0
Yakdessawa	14	10	141	0	0	0
Total*	700	1316	2276	13	68	230

Table 4.10: Number of cattle and buffaloes in Puttalam Pattu and Four Gravets  
DS-division, Puttalam district by GN division

GN Division	Neat cattle			Buffaloes		
	Milch cows		Other	Milch cows		Other
	Milking at present	Not milking at present		Milking at present	Not milking at present	
Attawilluwa	0	0	57	0	0	0
Attawilluwa Central	0	89	0	0	0	0
Bodhirajapura	0	0	100	0	0	0
Kaladiya	2	200	310	0	0	0
Manalthivu	0	0	0	0	0	0
Mullipuram	88	24	88	0	0	22
Melumewa	0	104	134	19	0	19
Palaviya	56	139	240	0	0	0
Pottuwilluwa	205	216	205	0	0	2
Rataalyaya	27	36	27	0	0	0
Sellankandal	2	46	210	0	0	0
Sirambiadiya	8	79	8	0	0	0
Thammennagana	7	8	10	0	0	0
<b>Total</b>	<b>395</b>	<b>941</b>	<b>1389</b>	<b>19</b>	<b>0</b>	<b>43</b>

Table 4.11: Number of cattle and buffaloes in Wanathavilluwa  
DS division, Puttalam district by GN division

GN Division	Neat cattle			Buffaloes		
	Milch cows		Other	Milch cows		Other
	Milking at present	Not milking at present		Milking at present	Not milking at present	
Aluth Eluwankulama	7	22	9	33	140	33
Bandaranayakapura	11	21	77	0	0	0
Karadipawal	8	233	113	0	0	0
Karathivu North	122	280	122	0	0	0
Karathivu South	0	40	0	0	0	0
Mahilankulama	8	14	136	0	0	48
Mahilanwilluwa	220	26	220	0	0	0
Mangalapura	16	28	43	0	0	0
Parana Eluwankulama	17	63	23	2	8	6
Raleaduwa	0	51	11	0	15	0
Samagipura	1	14	17	0	0	0
Vijayapura East	0	5	0	76	55	76
Vijayapura West	15	95	15	0	0	0
Wanathavilluwa North	12	12	12	1	1	1
Wanathavilluwa South	11	59	17	0	0	0
Wattakandal	171	315	365	9	33	28
Pukkulama	0	0	0	0	0	0
<b>Total</b>	<b>619</b>	<b>1278</b>	<b>1180</b>	<b>121</b>	<b>252</b>	<b>192</b>

Table 4.12: Number of cattle and buffaloes in Wennappuwa  
 06 division, Puttalam District by GN division

GN Division	Neat cattle			Buffaloes		
	Milch cows		Other	Milch cows		Other
	Milking at present	Not milking at present		Milking at present	Not milking at present	
Angampitiya East	4	5	10	0	0	0
Angampitiya West	6	5	14	0	0	0
Bandirippuwa East	0	0	0	0	0	0
Bandirippuwa North	11	0	32	0	0	0
Bandirippuwa West	20	6	53	6	0	7
Bolana	8	7	16	0	0	0
Bolawatta	6	6	22	0	0	0
Dummaladeniya South	4	13	4	0	0	0
Hanatotupola	20	12	21	0	0	0
Kammala	1	6	7	0	0	0
Kolinjadiya East	0	0	0	0	0	0
Kolinjadiya North	0	0	0	0	0	0
Kolinjadiya South	0	2	1	0	0	0
Kolinjadiya West	3	27	3	0	0	0
Lunuwila East	1	2	8	0	0	57
Lunuwila South	14	10	17	0	0	0
Lunuwila West	33	69	284	0	0	0
Mirissankotuwa South	0	94	0	0	0	0
Nainamadama East	1	0	1	0	0	0
Nainamadama Meda	6	0	6	5	0	5
Nainamadama West	24	8	24	0	0	0
Rangamulla	9	28	9	0	1	0
Sirigampala North	6	10	6	0	0	0
Sirigampala South	0	0	0	0	0	0
Tambarawila	5	9	5	0	0	0
Topputhota	0	0	0	0	0	0
Udasirigama	0	0	0	0	0	0
Ulhitiyawa North	9	4	9	0	2	0
Ulhitiyawa South	5	9	14	0	0	0
Ulhitiyawa West	0	0	1	0	0	0
Waikkala South	0	0	0	0	0	0
Wellamankaraya	3	1	5	0	0	0
Wennappuwa Meda	0	2	0	0	0	0
Wennappuwa South	5	13	8	0	0	0
Wennappuwa West	0	0	0	0	0	0
Dummaladeniya North	5	16	5	0	0	0
Dummaladeniya West	0	0	0	0	0	0
Dummaladeniya Meda	0	9	4	0	0	0
Dummaladeniya East	1	8	1	0	0	0
Mirissankotuwa North	0	104	24	0	0	377

Table 4.12: Number of cattle and buffaloes in Wennappuwa  
DS division, Puttalam district by GN division

GN Division	Neat cattle			Buffaloes		
	Milch cows		Other	Milch cows		Other
	Milking at present	Not milking at present		Milking at present	Not milking at present	
Wennappuwa North	2	6	2	0	0	0
Kadawatha	0	0	0	0	0	0
Ulhitiyawa Meda	0	0	0	0	0	0
Aluttota	48	12	102	0	0	0
Boralessa East	0	0	0	0	0	0
Boralessa North	0	0	0	0	0	0
Boralessa South	0	0	0	0	0	0
Boralessa West	0	0	0	0	0	0
Meda Lunuwila	0	0	0	0	0	0
Sindathriya	0	0	0	0	0	0
Waikkala North	0	0	0	0	0	0
Wennappuwa East	0	0	0	0	0	0
<b>Total</b>	<b>260</b>	<b>503</b>	<b>718</b>	<b>11</b>	<b>3</b>	<b>446</b>

Table 4.13: Number of cattle and buffaloes in Yatakalapattawa/Mahawewa  
DS division, Puttalam district by GN division

GN Division	Neat cattle			Buffaloes		
	Milch cows		Other	Milch cows		Other
	Milking at present	Not milking at present		Milking at present	Not milking at present	
Adapparagama	2	3	5	0	0	0
Barudelpola	0	4	3	0	0	0
Egodagama	2	4	42	0	0	0
Galawuna	67	82	67	0	0	0
Halpanvila East	0	81	22	0	0	510
Halpanvila West	0	4	0	0	0	0
Hewana	9	24	46	0	0	0
Horagolla North	26	34	90	0	0	0
Horagolla South	5	5	9	0	0	0
Ihala Hattiniya	6	8	12	0	0	0
Ihala Koswadiya	0	0	0	0	0	0
Ihala Kudawewa	30	39	42	0	0	0
Ihala Mahawewa	4	76	10	0	0	0
Ihala Walahapitiya	26	37	413	0	0	12
Iranawila East	0	0	69	0	0	0

(continued)

Table 4.13: Number of cattle and buffaloes in Yatakalalpattuwa/Mahawewa DS division, Puttalam district by GN division.

GN Division	Neat cattle			Buffaloes		
	Milch cows		Other	Milch cows		Other
	Milking at present	Not milking at present		Milking at present	Not milking at present	
Iranavila West	0	0	87	0	0	0
Maligawatta	3	7	12	0	0	0
Maranda North	2	188	78	0	0	0
Maranda South	0	5	14	0	0	0
Marawila North	4	7	14	0	0	0
Marawila South	8	3	8	0	0	0
Marawila Town	5	0	5	0	0	0
Marawila Wella	0	0	0	0	0	0
Mattakotuma	3	2	16	0	0	0
Mattakotuwella	2	1	2	0	0	0
Meda Hattiniya	4	2	12	0	0	0
Meda Koswadiya	2	9	2	0	0	0
Meda Mahawewa	0	2	0	0	0	0
Meda Thoduwawa	0	0	21	0	0	0
Meda Walahapitiya	2	28	14	0	4	0
Modarawella	0	0	0	0	0	0
Muttibandiwila	5	214	5	0	0	0
Pahala Hattiniya	0	6	14	0	0	0
Pahala Koswadiya	12	0	12	0	0	0
Pahala Kudawewa	7	19	30	0	0	0
Pahala Mahawewa	1	2	10	10	5	10
Pahala Walahapitiya	39	56	241	24	30	87
Panangoda	11	21	98	0	5	10
Puhulhena	7	0	91	0	0	20
Puruduwella	32	12	32	0	0	0
Sagaragama	12	1	12	0	0	79
Thalawila	1	5	35	7	0	7
Thoduwawa North	0	0	18	0	0	0
Thoduwawa South	2	37	2	0	0	0
Weehena	2	8	2	0	0	4
Yatakalana	0	0	210	0	0	30
Medagoda	10	0	198	0	0	56
Total	353	1036	2125	41	44	825

Table 4.14: Number of cattle and buffaloes in Dankotuwa  
GN Division, Battaramulla district by GN division

GN Division	Heat cattle			Buffaloes		
	Milch cows		Other	Milch cows		Other
	Milking at present	Not milking at present		Milking at present	Not milking at present	
Dankotuwa East	0	0	0	0	0	0
Dankotuwa North	11	0	12	0	0	0
Dankotuwa South	0	0	0	0	0	0
Dankotuwa West	12	28	12	0	0	0
Dikwela	0	4	56	0	0	10
Dummalakotuwa Ihala	16	27	16	0	0	8
Dummalakotuwa Pahala	0	0	0	0	0	0
Etiyawala North	0	2	0	0	0	0
Etiyawala South	1	48	1	0	4	0
Godella	5	15	18	0	0	0
Gonawila North	14	13	51	0	2	0
Gonawila South	11	13	30	0	0	0
Haldanduwana North	9	14	9	0	2	0
Haldanduwana South	0	0	0	0	0	0
Haldanduwana West	12	66	12	0	0	81
Hundirapola	6	98	70	0	0	6
Ihala Bunjampola	4	8	175	0	6	2
Jankurawela	29	152	29	0	0	0
Kahatawila East	3	6	36	0	0	10
Kahatawila West	0	3	103	0	0	5
Kalumwachchimulla	0	0	104	0	0	0
Katukenda East	60	157	60	0	0	0
Katukenda West	0	0	6	0	0	0
Kirimetiyan East	20	22	80	0	0	0
Kirimetiyan West	6	28	34	0	0	2
Kirimetiyan North	8	17	8	0	0	0
Kirimetiyan South	0	0	0	0	0	0
Lihiriyagawa	5	5	89	2	8	39
Meda Gonawila	2	45	2	0	0	453
Meda Haldanduwana	0	0	44	0	0	23
Meda Katukenda	0	0	56	0	0	0
Meda Kirimetiyan	0	0	0	0	0	0
Mellawa	12	87	12	0	27	10
Metikotuwa	6	14	135	0	0	0
Mohottimulla Ihala	0	0	128	0	0	0
Mohottimulla Pahala	0	0	68	0	0	0
Norukkuliya	6	9	22	0	0	0
Notemulla	10	7	34	0	0	0
Pahala Bunjampola	2	3	152	0	0	9
Pansal Handiya	5	43	32	0	0	0
Pothuwatawana	6	121	48	0	0	16
Sendiriyamulla	0	6	59	0	8	12
Singakkuliya	2	8	51	0	0	0
Tamarakuliya	2	30	11	0	0	0
Thulawala	6	21	118	0	0	8
Yogiyana	10	0	185	0	0	12
Total	301	1120	2171	2	57	706



Table 4.15: Number of cattle and buffaloes in Madampe  
DS Division, Puttalam district by GN division

GN Division	Neat cattle			Buffaloes		
	Milch cows		Other	Milch cows		Other
	Milking at present	Not milking at present		Milking at present	Not milking at present	
Athwana	0	0	54	0	0	0
Dematapitiya	91	179	227	0	0	0
Egodayagama	0	0	0	0	0	0
Erunwila	0	36	34	0	0	0
Galahitiyawa	0	0	58	0	0	0
Galauruwa North	9	25	42	0	0	0
Galauruwa South	37	96	37	0	0	0
Harindragama	2	0	3	0	0	0
Heen Agara	20	15	20	0	0	0
Henepola	45	56	430	0	0	35
Ihalagama	20	15	20	0	0	0
Indigawela	15	52	49	2	18	9
Irattakulama North	0	1	9	0	0	0
Irattakulama South	0	10	24	0	0	0
Kachchakaduwa	14	5	70	0	0	18
Karukkuwa	1	8	27	0	0	2
Karukkuwatawana	5	28	97	0	0	0
Koongasyaya	0	0	75	0	0	0
Kuda Bingiriya	5	19	100	0	0	8
Kudirippuwa	66	15	66	0	0	0
Mahabaddagama	5	4	5	0	0	0
Mahagama North	0	0	0	0	0	78
Mahagama South	0	0	0	0	0	10
Manakkulama	4	53	167	0	0	0
Marakkalagama	12	15	12	0	0	0
Medagama	0	3	66	0	0	0
Mellawagara	4	19	9	0	0	0
Mugunuwatawana	0	9	4	0	0	0
Nankadawara	0	10	269	0	0	0
Nelupokuna	1	4	34	0	0	10
Pallakele	12	37	41	0	0	0
Pambala	16	37	20	0	0	0
Panirendawa	0	2	4	0	0	0
Pattiyagama	18	8	28	0	0	0
Ponnankanniya	0	77	18	0	0	0
Potuwila	43	82	43	0	0	0
Pukkulama	1	2	22	0	0	0
Rataal Agara	0	25	0	0	0	0
Ratnagiriya	0	0	9	0	0	0
Sembukattiya	0	50	113	0	25	15
Suduwella	2	6	24	0	0	0
Thambagalla	3	36	117	0	0	0
Thambagalla West	0	0	27	0	0	6
Thambagalla Watta	1	32	53	0	0	0
Thanivellegama	0	0	27	0	0	0
Uraliya	0	2	65	0	0	0
Uraliyagara	0	0	0	0	0	0
Walahena	11	52	58	6	20	14
Pambala South	11	61	42	0	0	0
<b>Total</b>	<b>474</b>	<b>1186</b>	<b>2719</b>	<b>8</b>	<b>63</b>	<b>205</b>

Table 4.16: Number of cattle and buffaloes in Pallama  
DS division, Puttalam district by GN division

GN Division	Neat cattle			Buffaloes		
	Milch cows		Other	Milch cows		Other
	Milking at present	Not milking at present		Milking at present	Not milking at present	
Kaandaluwa	98	167	203	0	11	12
Katupotha	21	87	491	2	4	45
Madawakkulama	0	310	0	0	114	0
Nagawila	34	51	66	0	0	0
Nandiethrapura	10	0	511	0	0	5
Pallama	51	374	51	7	1	7
Periyamadua	14	67	157	0	3	0
Puliyankulama	109	89	184	5	10	5
Serukele	154	28	154	0	0	0
Siyabalagaswewa	58	77	396	0	0	0
Thammana	139	478	508	0	32	0
Vendakaduwa	100	93	100	4	6	12
Vetiya	0	63	381	0	0	5
Watupola	62	142	62	0	0	0
Dewala Handiya	66	133	139	0	0	0
Thamarakkulama	87	114	297	0	0	0
Wilpatha	117	100	161	0	0	0
Wilpatha East	30	151	46	0	0	4
Total	1150	2524	3907	18	181	95

DEPARTMENTAL PUBLICATIONS  
DEPARTMENT OF CENSUS AND STATISTICS  
AGRICULTURE DIVISION, 3/1, ROYAL AVENUE,  
COLOMBO 7. T'phone: 697592

	<u>NAME OF PUBLICATIONS</u>	<u>Year</u>	<u>Price</u>
<b>** GENERAL PURPOSE PUBLICATIONS</b>			
1	Statistical Pocket Book in English	1987	36.00
2	Statistical Pocket Book in English	1988	46.00
3	Statistical Pocket Book in English	1989	49.00
4	Statistical Pocket Book in English	1990	39.00
5	Statistical Pocket Book in English	1991	43.00
6	Statistical Pocket Book in English	1992	46.50
7	Statistical Pocket Book in English	1993	46.50
8	Statistical Pocket Book in English	1994	50.00
9	Statistical Pocket Book in Sinhala & Tamil	1984	15.00
10	Statistical Pocket Book in Sinhala & Tamil	1986	48.00
11	Statistical Pocket Book in Sinhala & Tamil	1987	46.00
12	Statistical Pocket Book in Sinhala & Tamil	1988	79.00
13	Statistical Pocket Book in Sinhala & Tamil	1990	161.00
14	Statistical Pocket Book in Sinhala & Tamil	1991	175.00
15	Statistical Abstract	1985	105.00
16	Statistical Abstract	1986	254.00
17	Statistical Abstract	1989	203.00
18	Statistical Abstract	1991	240.00
19	Statistical Abstract	1992	285.00
20	Statistical Abstract	1993	300.00
21	Administration Report of Director of Census & Statistics	1983	4.00
22	Administration Report of Director of Census & Statistics	1984	4.00
23	Administration Report of Director of Census & Statistics	1985	4.00
24	Administration Report of Director of Census & Statistics	1986	15.00
25	Administration Report of Director of Census & Statistics	1987	15.00
26	Administration Report of Director of Census & Statistics	1988	27.00
27	Sri Lanka Economic Atlas (Sinhala)	1980	26.50
<b>** POPULATION AND DEMOGRAPHY</b>			
1	Census of Population & Housing- [General Report Vol:3]	1981	110.00
2	Census of Population & Housing- [Population tables Based on a 10% sample]	1981	35.00
3	Census of Population & Housing- [Housing tables Based on a 10% sample]	1981	20.00

4	Census of Population & Housing- [Physically disabled persons]	1981	20.00
5	Census of Population & Housing- -District Report Each	1981	50.00
6	Census of Population	1963	60.00
7	Report of the Register General Vital statistics	1981	50.00
8	Vital statistics [Vol. I] Marriages Births & Deaths	1967/80	78.00
9	Vital statistics [Vol. II] Causes of Deaths	1967/80	78.00
<b>** AGRICULTURE</b>			
1	Census of Agriculture [General Report]	1982	60.00
2	Census Of Agriculture[Small Holding Sector]	1982	17.50
3	Census Of Agriculture [Estate Sector]	1982	20.00
4	Highland Crops and Livestock Statistics [District Report] Each	1980	3.00
5	Paddy Cultivation in Sri Lanka [Acreage Yield & Production]		87.50
6	Estimation of sown Area under Paddy Cultivation Alternatives to Complete Enumeration		19.50
7	Survey of Milk Production[Gampaha District]	1986	26.50
8	Food Balance sheet	1987	8.50
9	Food Balance sheet	1988	11.50
10	Food Balance sheet	1989	12.00
11	Food Balance sheet	1992	22.50
12	Food Balance sheet	1993	27.00
13	Paddy Statistics [Yala]	1992	20.00
14	Paddy Statistics [Maha]	1992/93	20.00
15	Paddy Statistics [Yala]	1993	20.00
16	A Statistical Perspective of Cereals and Pulses of Sri Lanka [With Diskette]		180.00
17	A Statistical Perspective of Cereals and Pulses of Sri Lanka [Without Diskette]		105.00
18	Agricultural Crops & Livestock Preliminary Report - Nuwara Eliya	1992/93	110.00
19	Agricultural Crops & Livestock Preliminary Report - Kandy district	1992/93	130.00
20	Agricultural Crops & Livestock Preliminary Report - Gampaha district	1992/93	84.00
21	Agricultural Crops & Livestock Preliminary Report - Matale district	1992/93	80.00
22	Agricultural Crops & Livestock Preliminary Report - Kalutara district	1992/93	78.00
23	Agricultural Crops & Livestock Preliminary Report - Colombo district	1992/93	56.50
24	Agricultural Crops & Livestock Preliminary Report - Kegalle district	1992/93	56.00
25	Agricultural Crops & Livestock Preliminary Report - Badulla district	1992/93	80.00
26	Agricultural Crops & Livestock Preliminary Report - Moneragala district	1992/93	53.00

27	Agricultural Crops & Livestock Preliminary Report - Galle district	1992/93	70.00
28	Agricultural Crops & Livestock Preliminary Report - Ratnapura	1992/93	85.00
29	Rubber Cultivation in Sri Lanka	1993	40.00

**\*\* TRADE AND INDUSTRY**

1	Report on Manufacturing Industries	1981	35.00
2	Census of Industries [Final Table]	1983	76.00
3	Annual Survey of Industries	1984	20.00
4	Annual Survey of Industries	1985	20.00
5	Annual Survey of Industries	1986	23.00
6	Annual Survey of Industries	1987	22.50
7	Annual Survey of Industries	1988	26.00
8	Annual Survey of Industries	1991	30.00

**\*\* NATIONAL ACCOUNTS AND PRICES**

1	National Accounts of Sri Lanka [Part I]	1975/85	17.00
2	National Accounts of Sri Lanka [Part II]	1975/85	27.00
3	National Accounts of Sri Lanka [Part I]	1975/86	12.50
4	National Accounts of Sri Lanka	1975/88	55.00
5	National Accounts of Sri Lanka	1989	66.00
6	National Accounts of Sri Lanka	1991	85.00
7	National Accounts of Sri Lanka	1993	102.00
8	Bulletin of Selected Retail Prices	1983/85	18.50
9	Bulletin of Selected Retail Prices	1985/88	26.00
10	Bulletin of Selected Retail Prices	1979/89	59.00
11	Bulletin of Selected Retail Prices	1975/90	62.50
12	Bulletin of Selected Retail Prices	1975/91	60.00
13	Bulletin of Selected Retail Prices	1975/92	77.00
14	Weekly Retail Prices -Colombo City [Bulletin No:I]	1990	30.00
15	Weekly Retail Prices -Colombo City [Bulletin No:II]	1991/92	30.00
16	Weekly Retail Prices -Colombo City [Bulletin No:III]	1992/93	25.00

**\*\* SURVEY REPORTS**

1	Quarterly Report of the Sri Lanka Labour Force Survey-1st Quarter	1991	30.00
2	Quarterly Report of the Sri Lanka Labour Force Survey-2nd Quarter	1991	30.00
3	Quarterly Report of the Sri Lanka Labour Force Survey-3rd Quarter	1991	30.00
4	Quarterly Report of the Sri Lanka Labour Force Survey-4th Quarter	1991	30.00
5	Quarterly Report of the Sri Lanka Labour Force Survey-1st Quarter	1992	30.00
6	Quarterly Report of the Sri Lanka Labour Force Survey-2nd Quarter	1992	30.00
7	Quarterly Report of the Sri Lanka Labour Force Survey-3rd Quarter	1992	30.00
8	Quarterly Report of the Sri Lanka Labour Force Survey-4th Quarter	1992	30.00

9	Quarterly Report of the Sri Lanka Labour Force Survey-1st Quarter	1993	40.00
10	Quarterly Report of the Sri Lanka Labour Force Survey-2nd Quarter	1993	40.00
11	Quarterly Report of the Sri Lanka Labour Force Survey-3rd Quarter	1993	40.00
12	Quarterly Report of the Sri Lanka Labour Force Survey-4th Quarter	1993	40.00
13	Quarterly Report of the Sri Lanka Labour Force Survey-1st Quarter	1994	45.00
14	Labour Force and Socio-Economic Survey (Income & Expenditure)	1980/81	60.00
15	Labour Force and Socio-Economic Survey [Preliminary Report]	1985/86	72.00
16	Survey of Household economic Activities [Preliminary Report]	1984/85	40.00
17	Basic village Statistics[Dist. Report Each]	1977	3.00
18	Population & Labour Force Projection for Sri Lanka	1991-2031	75.00
19	National Household Survey - Sri Lanka (Indicators in selected world summit goals for Children & Women)	1993	75.00

**\*\* OTHER REPORTS**

1	Census of Public Sector and Corporation Sector Employment	1985	60.00
---	-----------------------------------------------------------	------	-------

වර්ෂික සමීක්ෂණය	
2012	Nadu
2013	
2014	
2015	
2016	



13496DCS

DCS